



2024

TrailLink Unlimited



Guides



Railroad Grade Trail (PA)


Pennsylvania



Railroad Grade Trail (PA)

Pennsylvania

North of Mansfield lies the Railroad Grade Trail, know to locals as Ives Run. The 2.5-mile trail begins on the north end at the Ives Run



North of Mansfield lies the Railroad Grade Trail, know to locals as Ives Run. The 2.5-mile trail begins on the north end at the Ives Run Recreation area, near the boat launch parking lot. Travelers on the sometimes rough crushed stone surface are rewarded for their efforts in this seemingly secluded marsh area. The careful observer can view a variety of songbirds, waterfowl and game birds as you travel through the Bryant Hollow Wildlife Management Area. The trail ends near Pennsylvania Route 287.



Railroad Grade Trail (PA)

Pennsylvania

States: Pennsylvania

Counties: Tioga

Length: 2.6miles

Trail end points: Tioga-Hammond Road, Ives Run Recreation Area to Hills Creek Road, Ives Run Recreation Area

Trail surfaces: Ballast,Cinder

Trail category: Rail-Trail

Trail activities: Bike,Fishing,Horseback Riding,Mountain Biking,Walking,Cross Country Skiing


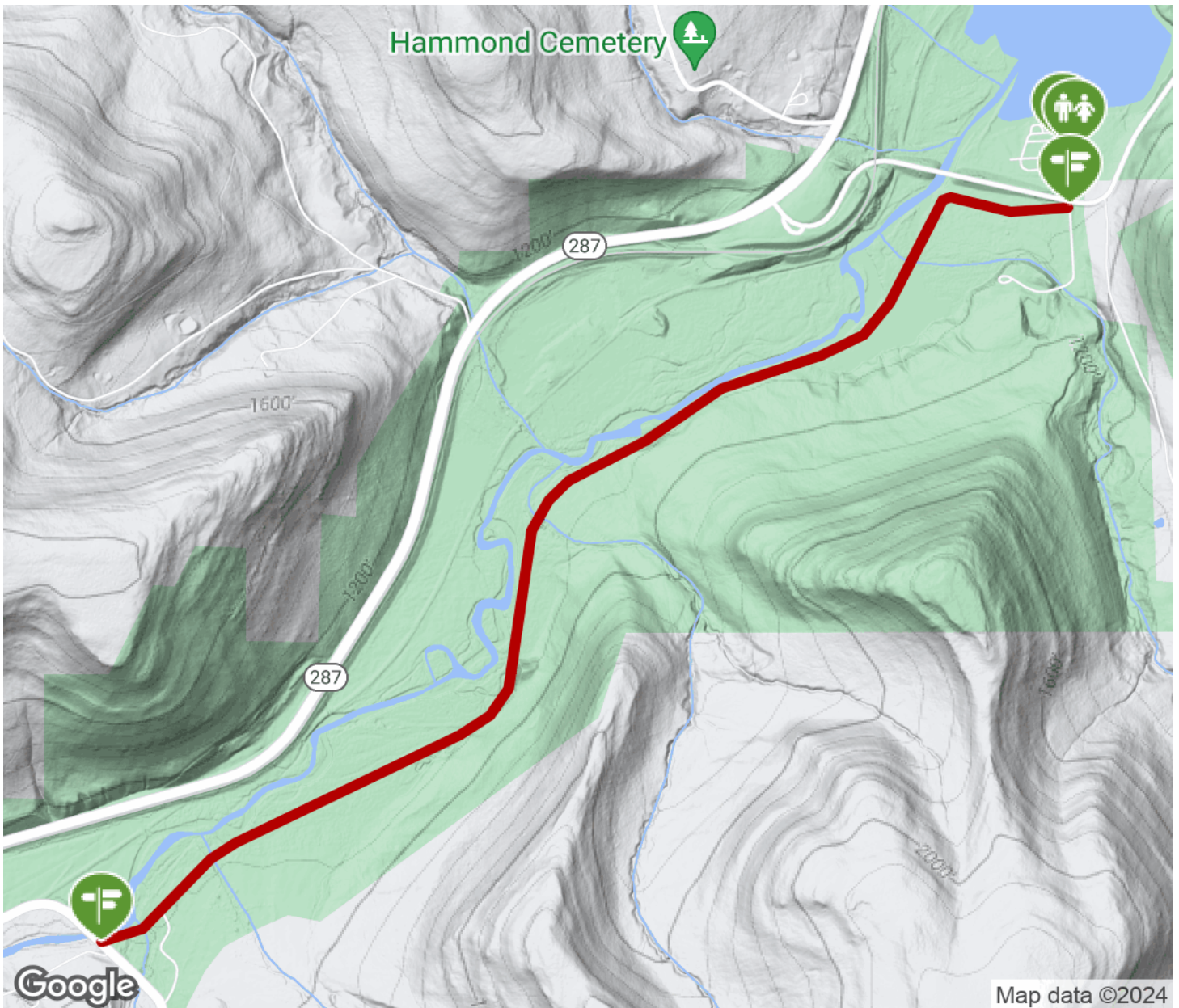
Parking & Trail Access

To Ives Run trailhead: Coming from the south on US-15, take US-6 west to PA-287 north. Coming from the north on US-15 take PA-287 south. Look for the sign for Ives Run Recreation Area on the east side of the road.



Railroad Grade Trail (PA)

Pennsylvania



Trailhead



Restroom



Parking



Water Fountain



Tunnel



TrailLink
by Rails-to-Trails Conservancy

TrailLink.com