



2025

TrailLink Unlimited 

Guides



**Lower Roswell
Trail**
Georgia



Lower Roswell Trail

Georgia

The Lower Roswell Trail is a 2.8-mile dedicated sidepath in Marietta, Georgia. The asphalt pathway begins at the top of Lower



The Lower Roswell Trail is a 2.8-mile dedicated sidepath in Marietta, Georgia. The asphalt pathway begins at the top of Lower Roswell Road (at Willeo Road) and runs through pristinely landscaped suburban neighborhoods, with a connection to the Gold Branch hiking trails in the Chattahoochee River National Recreation Area (NRA) in the upper half of the trail.

At its southern endpoint, it also provides access to commercial Marietta with a wide range of businesses.

Cobb and Fulton Counties will be re-doing the bridge on Willeo Road and constructing a new bike lane as well as a dedicated trail to extend the [Roswell Riverwalk](#) up to the Lower Roswell Trail. Right now, though it is a short on-street ride up Willeo Road to the Riverwalk.



Lower Roswell Trail

Georgia

States: Georgia

Counties: Cobb

Length: 2.8miles

Trail end points: Lower Roswell Rd. & Davidson Rd. NE to Intersection of Timber Ridge, Lower Roswell Rd., & Willeo Rd

Trail surfaces: Asphalt

Trail category: Greenway/Non-RT

Trail activities: Bike, Walking, Wheelchair Accessible

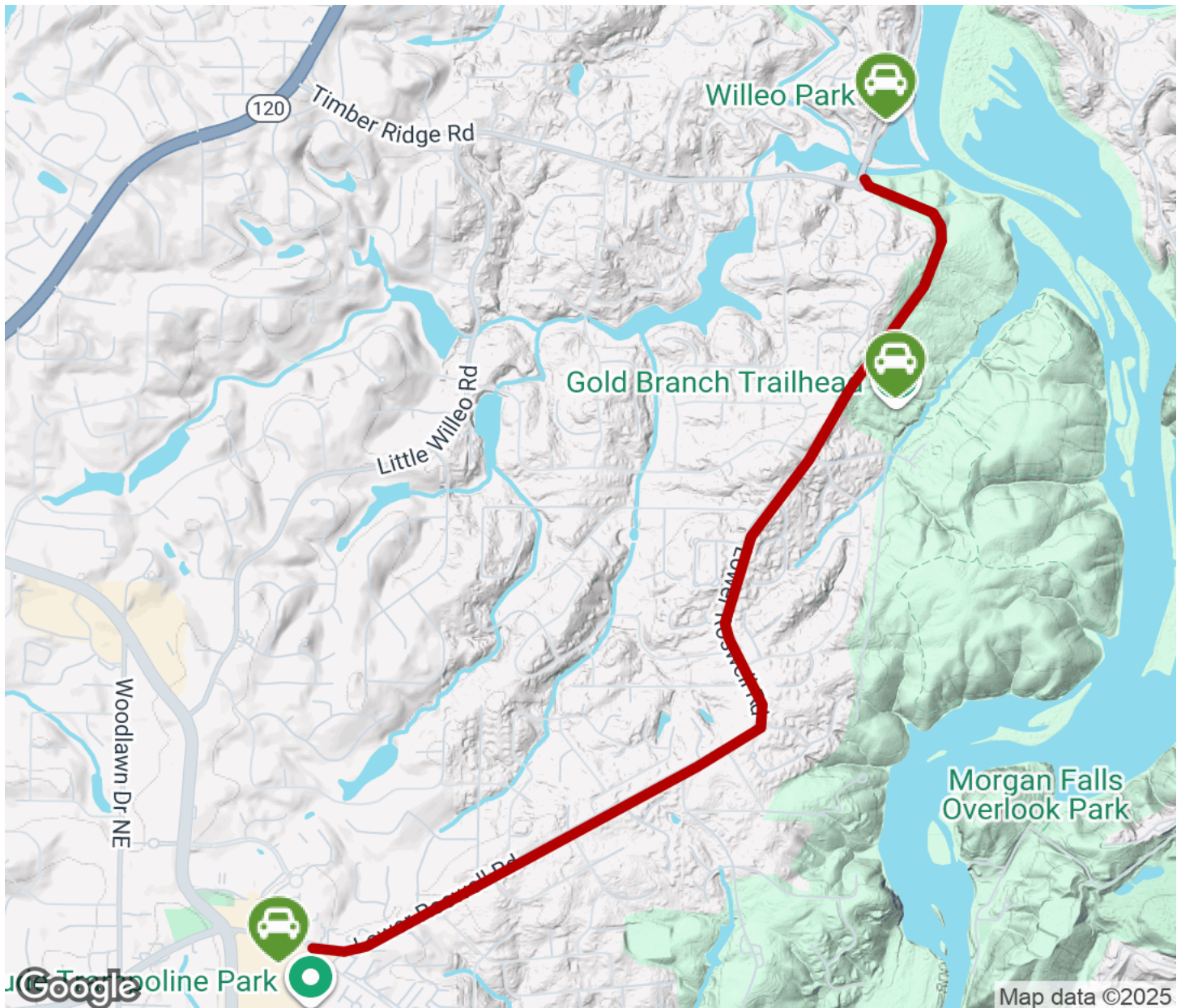
Parking & Trail Access




Closest parking to the Willeo Rd/Timber Ridge Rd/Lower Roswell Rd intersection is at the Gold Branch trailhead in the Chattahoochee River NRA (6156 Lower Roswell Rd). Alternatively you can park at Willeo Park on Willeo Rd but there are no trails or sidewalks on that road. You can also park at the ParkAire Triangle Shopping Center. Be sure to observe any posted rules when parking.



Lower Roswell Trail

Georgia



-  Trailhead
-  Restroom
-  Parking
-  Water Fountain
-  Tunnel