



2025

TrailLink Unlimited 

Guides



University Multi-Use Path

New Mexico



University Multi-Use Path

New Mexico

The University Multi-Use Path is so named because it lines the edge of the New Mexico State University Campus in Las Cruces. The trail



The University Multi-Use Path is so named because it lines the edge of the New Mexico State University Campus in Las Cruces. The trail sits on the south side of University Avenue between College Avenue & Jordan Street. It's a paved, two-way path that is usable by for runners, walkers, bicyclists, dog walkers and wheelchair users. Though it's short, there are several destinations along it: the Las Cruces Convention Center; Zuhl Museum; NMSU Center for the Arts; and NMSU Art Gallery. At its eastern end, it is steps away from the [Triviz Multi-Use Path](#), which together with the [Outfall Channel Trail](#) and the [La Llorona Multi-Use Path](#), forms a belt of recreational pathways around Las Cruces.



University Multi-Use Path

New Mexico

States: New Mexico

Counties: Dona Ana

Length: 1.1miles

Trail end points: East of Jordan Rd. to College Ave.

Trail surfaces: Asphalt

Trail category: Greenway/Non-RT

Trail activities: Bike, Inline

Skating, Wheelchair Accessible, Walking

Parking & Trail Access



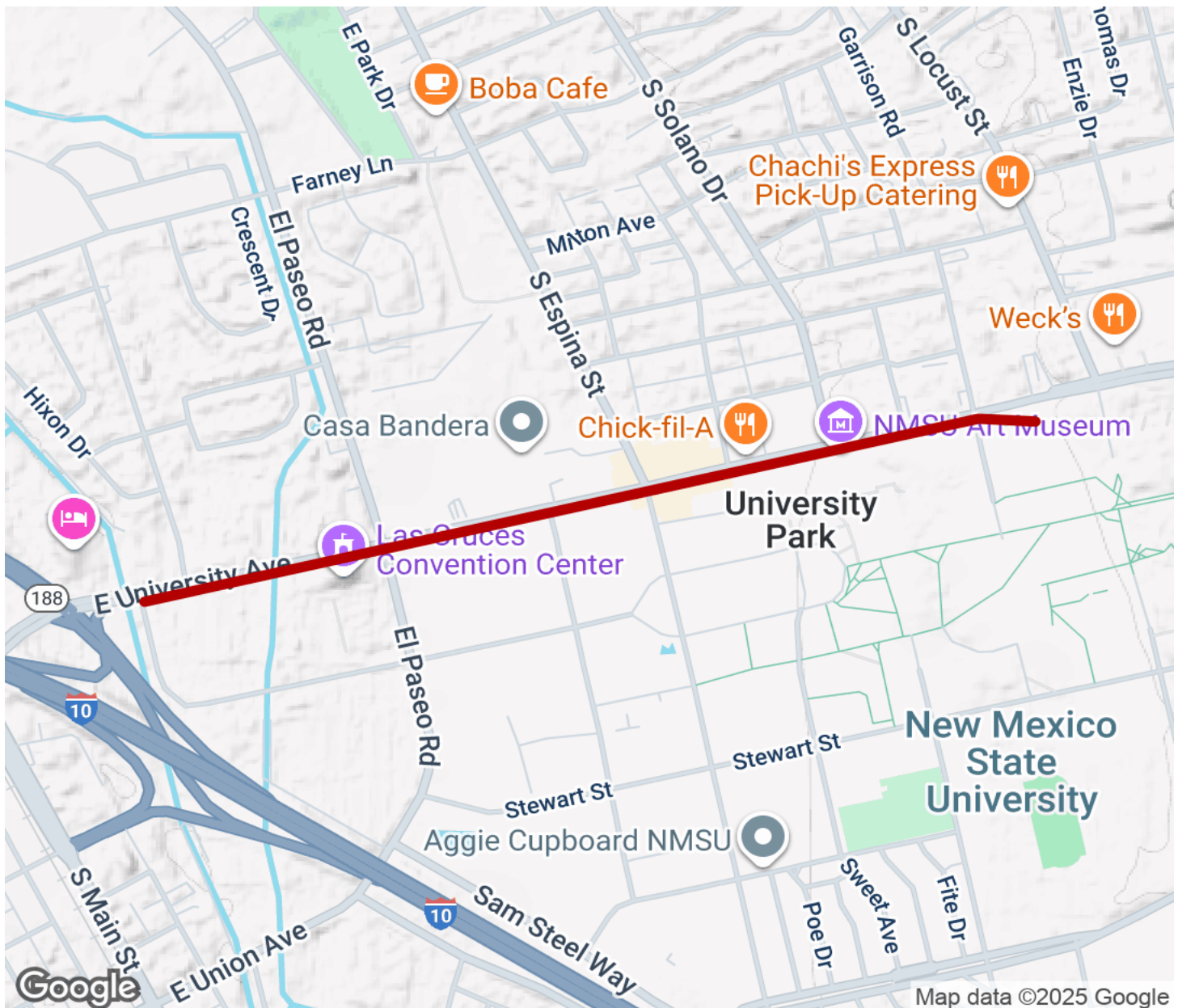
TrailLink
by Rails-to-Trails Conservancy






TrailLink.com



University Multi-Use Path

New Mexico



-  Trailhead
-  Restroom
-  Parking
-  Water Fountain
-  Tunnel