



2025

TrailLink Unlimited



Guides



**Maline
Greenway**
Missouri



Maline Greenway

Missouri

Maline Greenway is an east-west shared use trail in St. Louis, Missouri. The planned length of the trail is 7 miles and will join



Maline Greenway is an east-west shared use trail in St. Louis, Missouri. The planned length of the trail is 7 miles and will join [Mississippi Greenway](#) to the [St. Vincent Greenway](#). In the summer of 2019, the first 1.6 miles of the trail was completed. The asphalt path is flat and open, inviting to users of every age and ability. It meanders through Bella Fontaine Park, beginning at Bellefontaine Road and heading west. The route also includes three replaced bridges over Maline Creek, and an underpass under Lewis & Clark Boulevard/ County Road 367 which enable parks users to safely cross from one side of the bridge to the other and also connect to two transit stops.

The trail connects neighborhood residents to the park and to the other paved trails looping within it.



Maline Greenway

Missouri

States: Missouri

Counties: St. Louis

Length: 1.6miles

Trail end points: Bellefontaine Road to Bella Fontaine Park

Trail surfaces: Asphalt

Trail category: Greenway/Non-RT

Trail activities: Bike, Inline Skating, Wheelchair Accessible, Walking

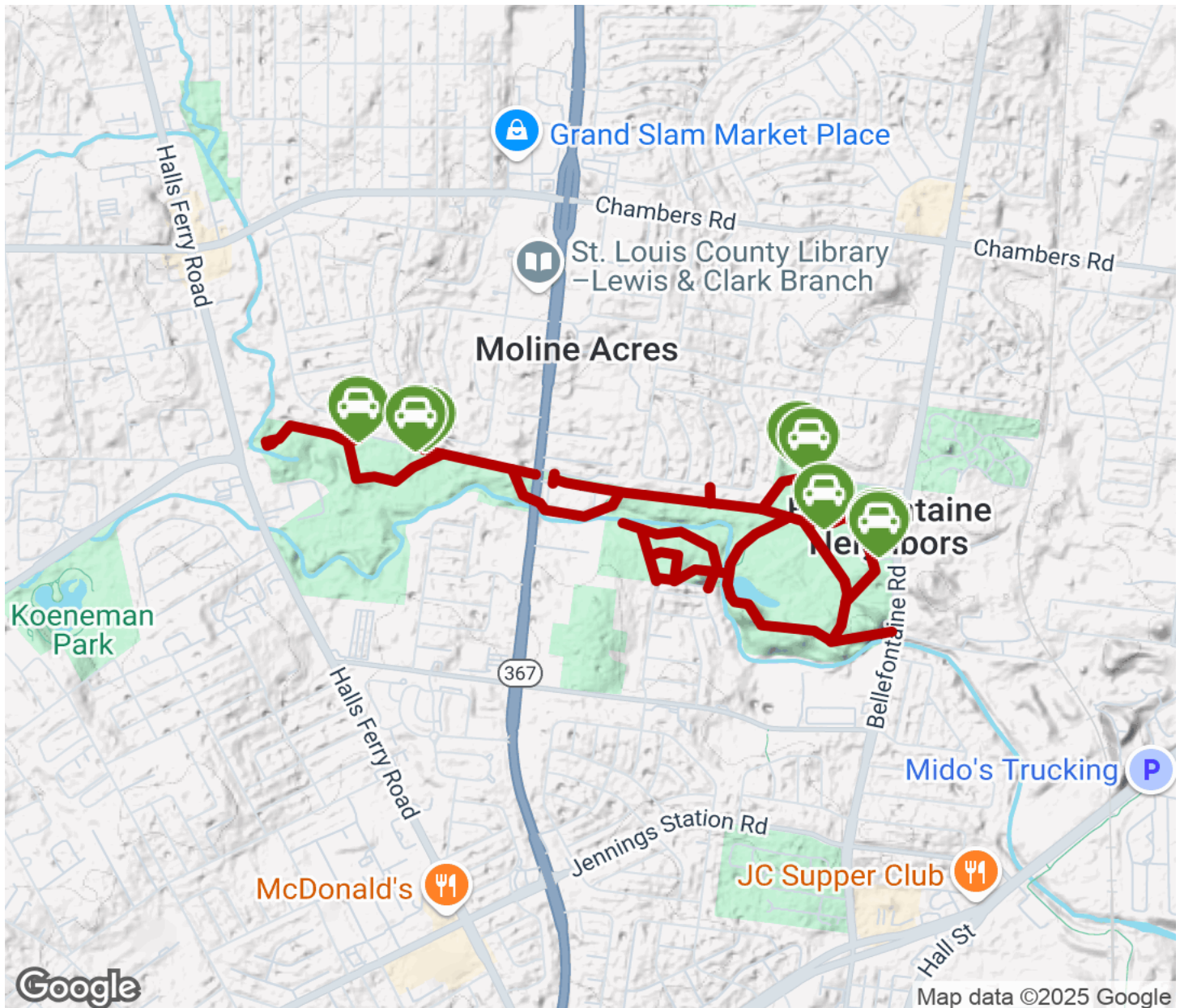
Parking & Trail Access





Parking is available at Bella Fontaine Park (9565 Bellefontaine Rd).



Maline Greenway

Missouri



-  Trailhead
-  Restroom
-  Parking
-  Water Fountain
-  Tunnel