



2025

TrailLink Unlimited 

Guides



James River Trail

South Dakota



James River Trail

South Dakota

Anyone on the James River Trail is up for a challenge: Only 1 mile paved along its 4.3-mile length; the rest of the surface is primitive



Anyone on the James River Trail is up for a challenge: Only 1 mile paved along its 4.3-mile length; the rest of the surface is primitive. In the spring, it can get pretty muddy. It partly sits on an old railroad bed so it has sections that are flat, but other sections range from moderate to fairly steep. But if you are in the mood for a quiet, scenic excursion that's off the beaten path, then this is also the place.

Note that the trail has a gap between Country Drive and E. Side Drive.



James River Trail

South Dakota

States: South Dakota

Counties: Yankton

Length: 4.3miles

Trail end points: Side Drive to west of
Wildwood Drive to County Drive to Burleigh
Street

Trail surfaces: Asphalt,Dirt

Trail category: Rail-Trail

Trail activities: Walking

Parking & Trail Access

At the trail's south end, you can park at the Rotary Nature Area on 7th Street and Burleigh Street in Yankton.



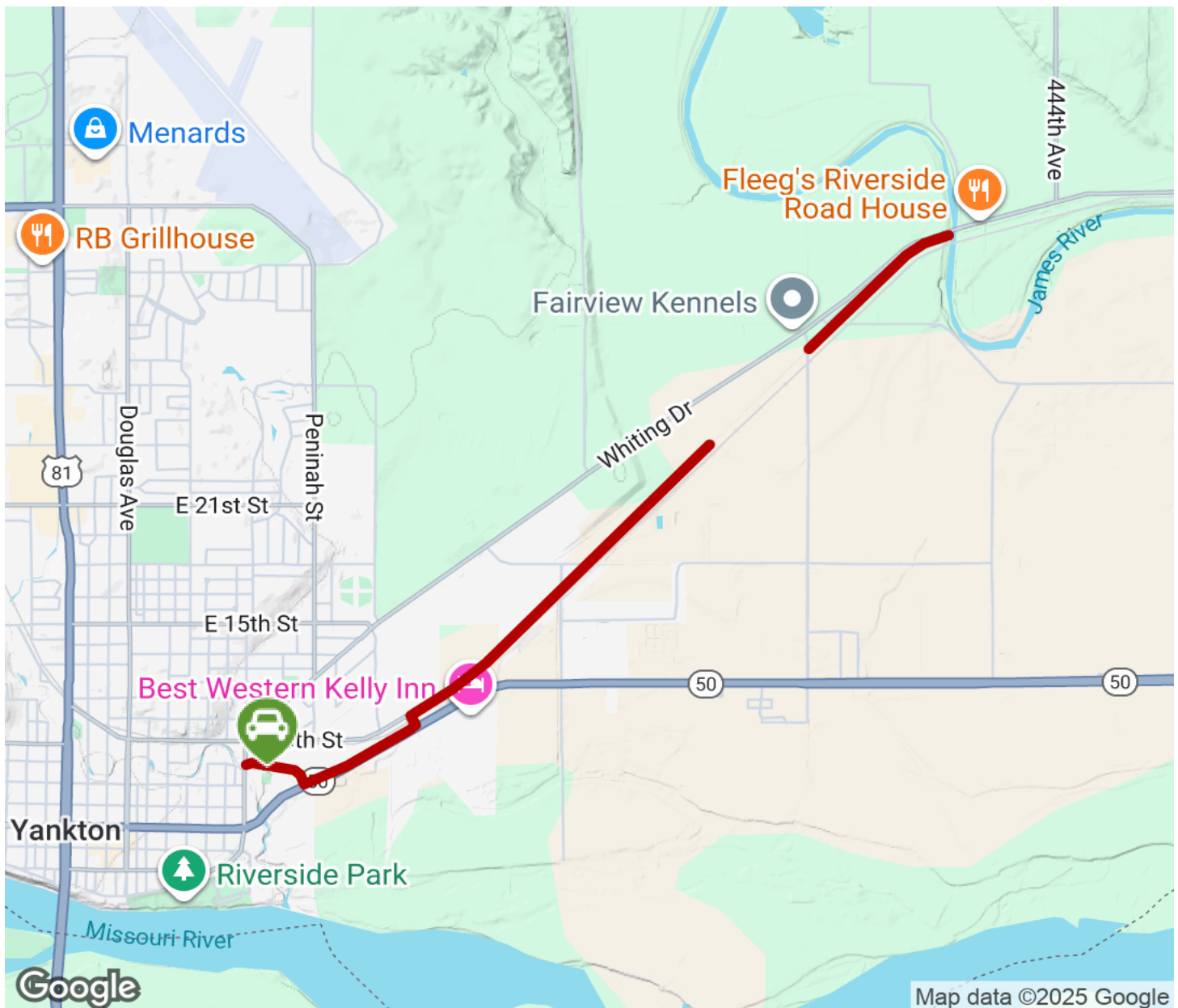
TrailLink
by Rails-to-Trails Conservancy




TrailLink.com



James River Trail

South Dakota



-  Trailhead
-  Restroom
-  Parking
-  Water Fountain
-  Tunnel