



2025

TrailLink Unlimited 

Guides   



**Berlin Road
Sidepath**
New Jersey



Berlin Road Sidepath

New Jersey

The Berlin Road Sidepath provides a pleasant, shaded paved trail for biking and walking in the community of Lindenwold. Stretching



Lindenwold High School and connecting further down the road to the [United States Avenue Trail](#), which leads into Gibbsboro in the north.

The Berlin Road Sidepath provides a pleasant, shaded paved trail for biking and walking in the community of Lindenwold. Stretching between Linden Avenue and Gibbsboro Road, the trail runs along the side of the road through a tree-lined corridor next to the NJ Transit line that services the area. The borough has invested in streetscape improvements to help improve off-road connectivity along this corridor, supplementing the sidepath trail with lampposts and other upgrades.

While not particularly long or scenic, the trail avoids road crossings and provides a little distance from the roadside, giving it a bit more of a natural feel than your typical sidepath. Bike lanes and sidewalk on Egg Harbor Road help provide continued access on the southern end of the trail, giving area students a convenient path to the



TrailLink
by Rails-to-Trails Conservancy

TrailLink.com



Berlin Road Sidepath

New Jersey

States: New Jersey

Counties: Camden

Length: 0.6miles

Trail end points: E Gibbsboro Rd. to E Linden Ave.

Trail surfaces: Asphalt

Trail category: Greenway/Non-RT

Trail activities: Bike,Inline

Skating,Wheelchair Accessible,Walking

Parking & Trail Access

No dedicated parking is available for this trail; parking may be available at the nearby high school off of Egg Harbor Road at the southern end of the trail, or just east of the school at Lindenwold Memorial Park off of United States Avenue. Be sure to follow any posted parking signs and regulations.



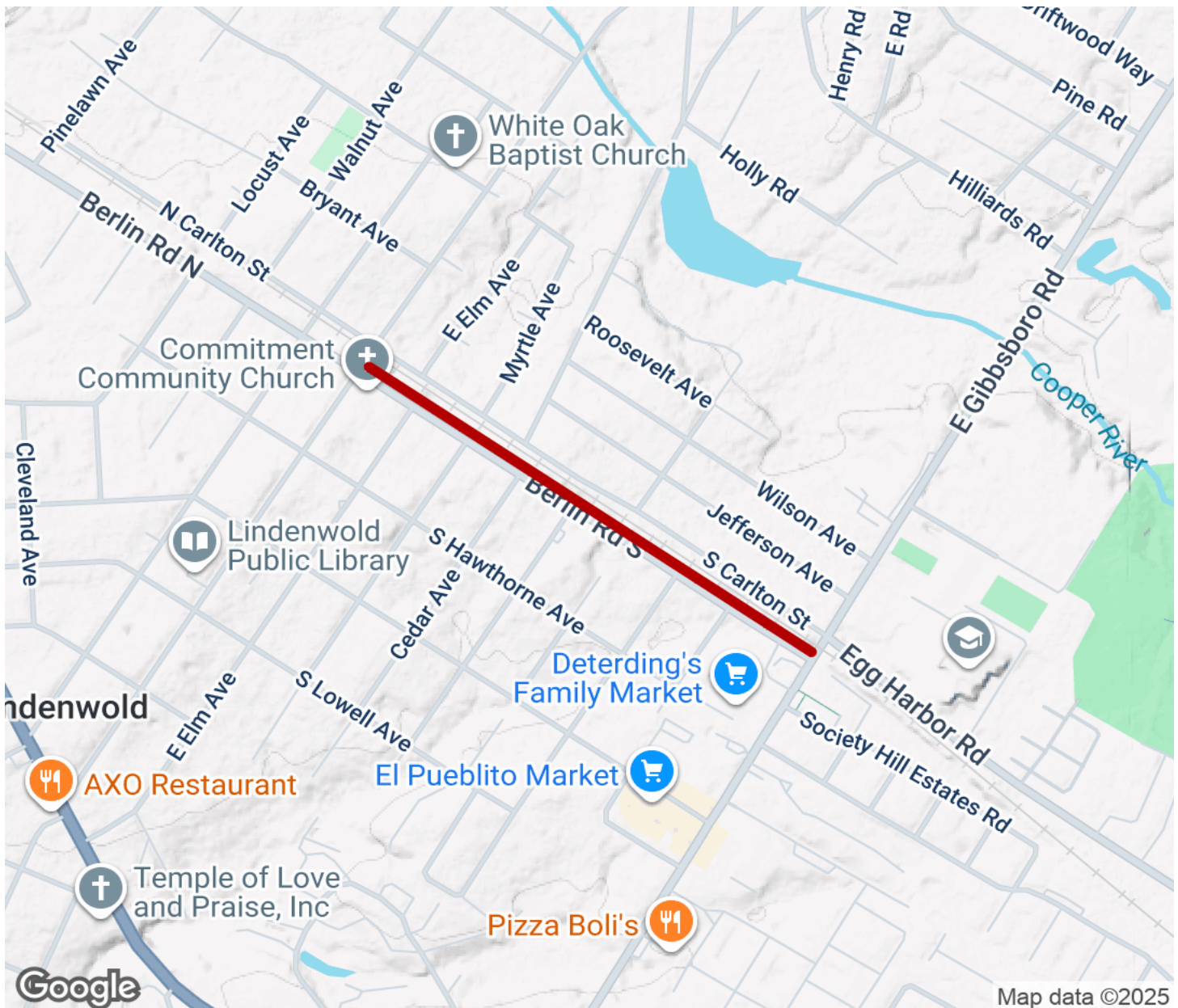
TrailLink
by Rails-to-Trails Conservancy

TrailLink.com








Berlin Road Sidepath

New Jersey



Map data ©2025

-  Trailhead
-  Restroom
-  Parking
-  Water Fountain
-  Tunnel