



2025

TrailLink Unlimited 

Guides



**Downtown
Greenway**
North Carolina



Downtown Greenway

North Carolina

The Downtown Greenway is a paved multi-use trail winding through Greensboro, North Carolina. The trail is 4 miles long and



The Downtown Greenway is a paved multi-use trail winding through Greensboro, North Carolina. The trail is 4 miles long and forms a complete loop around Greensboro. There is often a landscaped buffer between the trail and Freeman Street. Leaving from Spring St., the trail heads south, passing under railroad tracks, before turning east to Martin Luther King Drive. The trail is suitable for walking, biking, jogging, dog-walking, and rollerblading and connects residential and commercial areas.



TrailLink
by Rails-to-Trails Conservancy

TrailLink.com



Downtown Greenway

North Carolina

States: North Carolina

Counties: Guilford

Length: 4miles

Trail end points: Greensboro to Greensboro

Trail surfaces: Asphalt, Concrete

Trail category: Greenway/Non-RT

Trail activities: Bike, Inline

Skating, Walking, Wheelchair Accessible

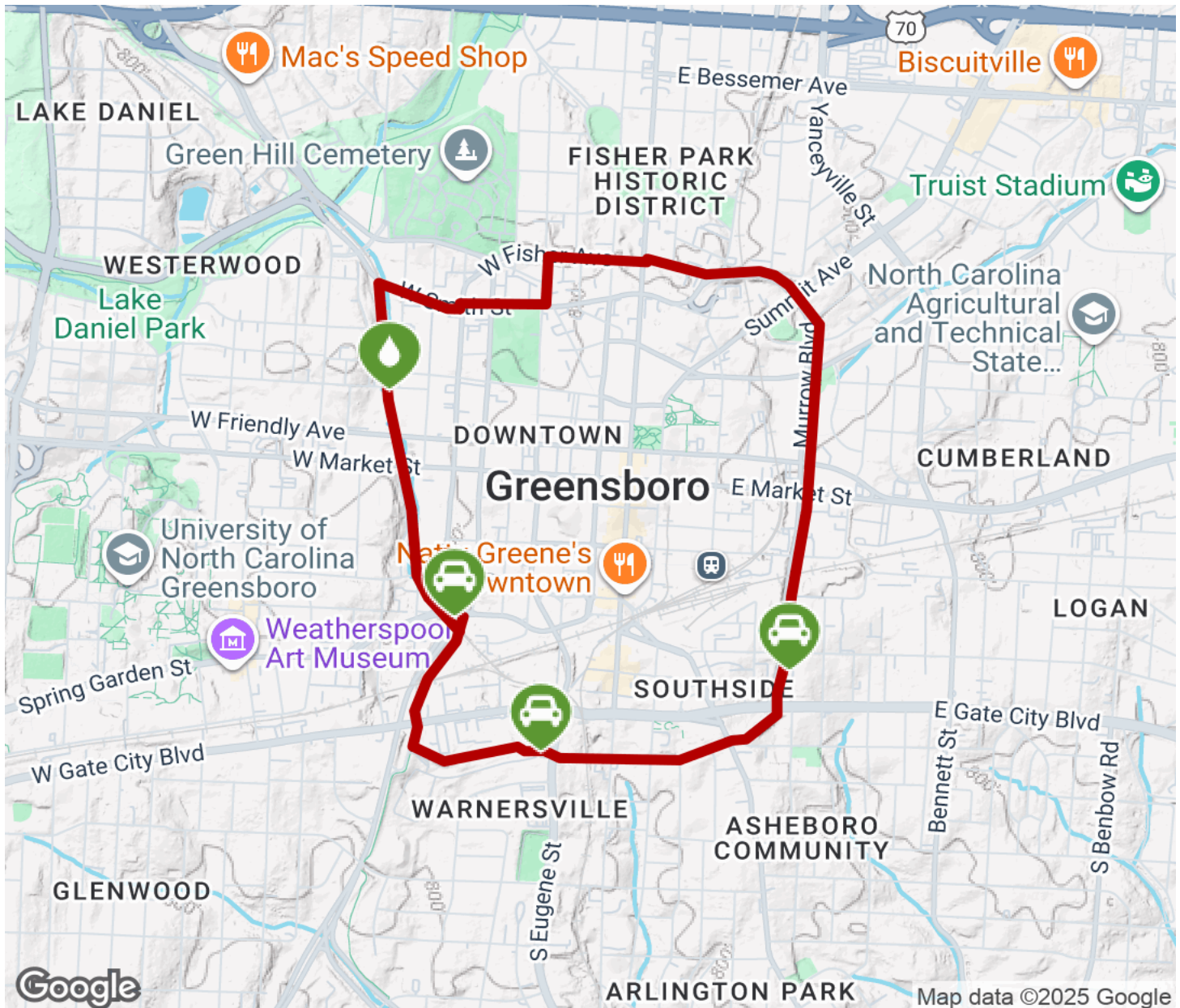
Parking & Trail Access





There's parking for the trail at Morehead Park (475 Spring Garden Street). You can also park on the lot at the intersection of Eugene Street and Bragg Street.



Downtown Greenway

North Carolina



-  Trailhead
-  Restroom
-  Parking
-  Water Fountain
-  Tunnel