



2025

TrailLink Unlimited 

Guides



Cabazon Boulevard Trail

New Mexico



Cabazon Boulevard Trail

New Mexico

A sidepath trail that runs for just over a mile along Cabazon Boulevard in the Cabazon neighborhood of Rio Rancho, the Cabazon



A sidepath trail that runs for just over a mile along Cabazon Boulevard in the Cabazon neighborhood of Rio Rancho, the Cabazon Boulevard Trail provides an off-road means of traversing through the heart of this suburban enclave. The trail takes trail users to Cabazon Park, a large green space with playgrounds and a pool, and connects to the [Cabazon Linear Park Trail](#) near the eastern end - the linear park provides a somewhat more scenic trail experience than the more utilitarian Cabazon Boulevard Trail. On the northwestern end, the trail ends across the road from an elementary school; trail users can also choose to continue along the sidepath trail that runs along the east side of Unser Boulevard.



TrailLink
by Rails-to-Trails Conservancy

TrailLink.com



Cabazon Boulevard Trail

New Mexico

States: New Mexico

Counties: Sandoval

Length: 1.17miles

Trail end points: Unser Blvd. SE to Golf Course
Rd. SE

Trail surfaces: Asphalt

Trail category: Greenway/Non-RT

Trail activities: Bike,Inline Skating,Walking

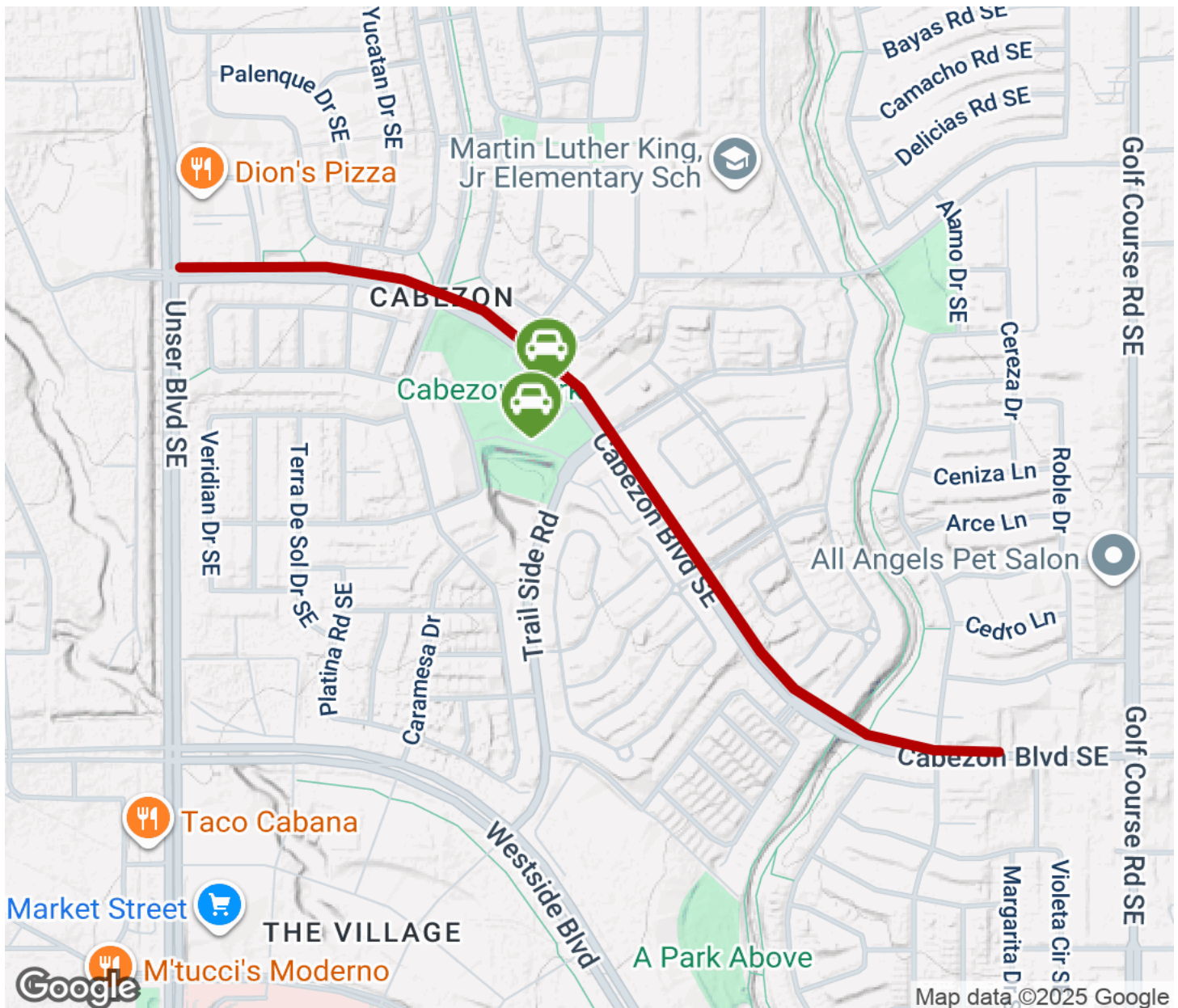
Parking & Trail Access






Parking is available along the trail at Cabazon Park, located at 2307 Cabazon Boulevard SE.



Cabezon Boulevard Trail

New Mexico



-  Trailhead
-  Restroom
-  Parking
-  Water Fountain
-  Tunnel