



2025

TrailLink Unlimited 

Guides



Northern Boulevard Trail

New Mexico



Northern Boulevard Trail

New Mexico

Cutting a three mile swath across suburban Rio Rancho, the Northern Boulevard Trail provides a great alternative



[Boulevard Trail](#), which help connect in turn to numerous parks, schools, and other important community destinations.

Cutting a three mile swath across suburban Rio Rancho, the Northern Boulevard Trail provides a great alternative transportation pathway for cyclists and pedestrians as it runs along the south side of its namesake roadway. While this sidepath trail may not provide much shade or scenery and requires frequent road crossings, the trail offers a wide path that provides a useful means of traversing through the area without the use of a car.

Starting in the east, a short segment of trail leads from quiet neighborhoods in Corrales up to the busy state highway. Across the highway, the main trail begins in earnest along Northern Boulevard, heading north and then west alongside a series of residential neighborhoods. Along the way, the trail connects with the [Loma Colorado Boulevard Trail](#), and at the western end, the [Broadmoor](#)



TrailLink
by Rails-to-Trails Conservancy

TrailLink.com



Northern Boulevard Trail

New Mexico

States: New Mexico

Counties: Sandoval

Length: 3.4miles

Trail end points: Broadmoor Blvd. (Broadmoor Boulevard Trail) to Todos Juntos Rd.

Trail surfaces: Asphalt

Trail category: Greenway/Non-RT

Trail activities: Bike,Inline Skating,Walking

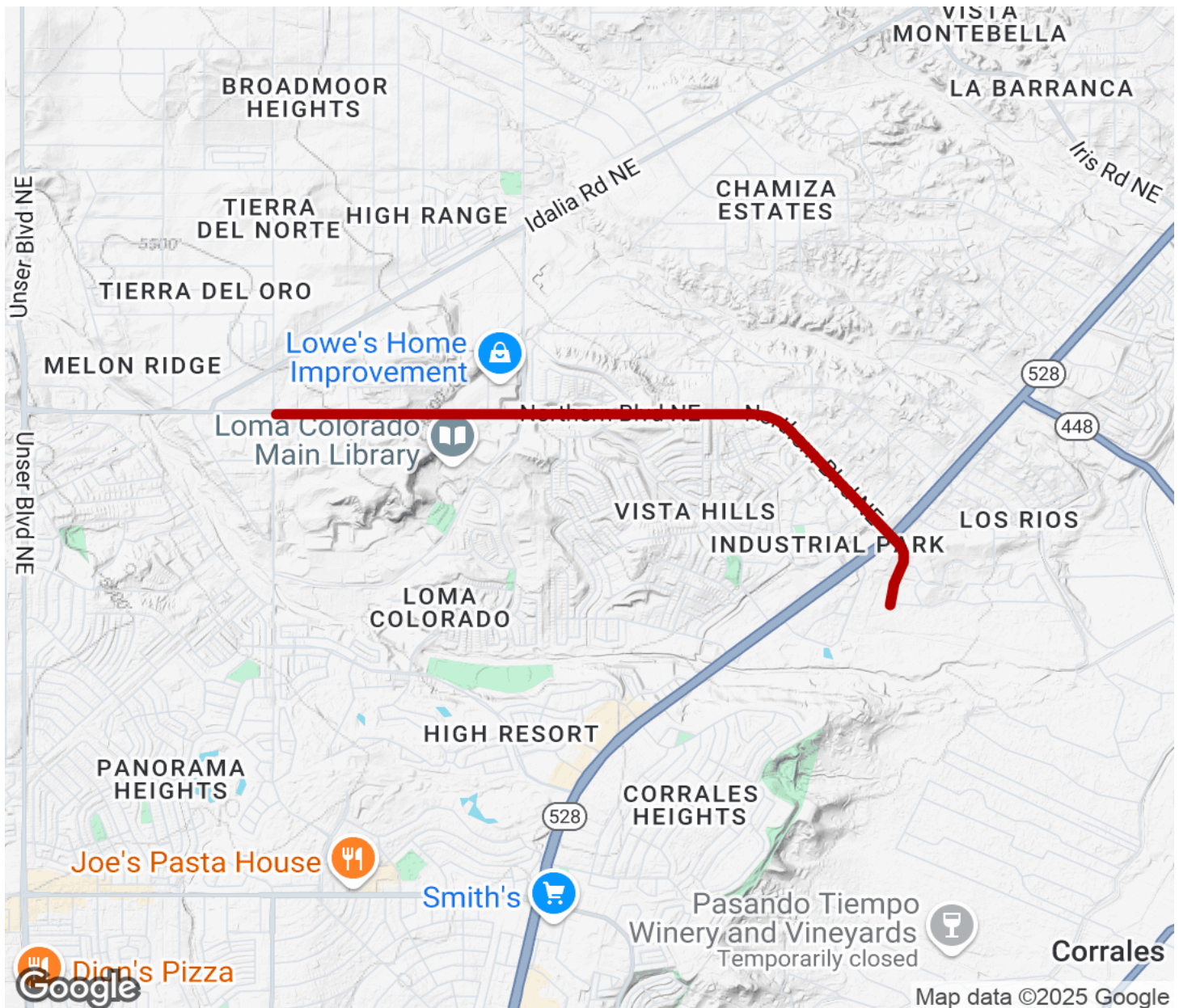
Parking & Trail Access




No dedicated parking is available for this trail. Trail users may utilize parking options for the connecting Broadmoor Boulevard Trail or Loma Colorado Boulevard Trail.



Northern Boulevard Trail

New Mexico



-  Trailhead
-  Restroom
-  Parking
-  Water Fountain
-  Tunnel