



2025

TrailLink Unlimited 

Guides   



Golf Course Trail

South Dakota



Golf Course Trail

South Dakota

Running from the edge of the small community of Miller, South Dakota out to the golf course due north of town, the Golf Course



Running from the edge of the small community of Miller, South Dakota out to the golf course due north of town, the Golf Course Trail is a short, but useful sidepath trail that helps meet the community's needs for both off-road transportation and outdoor recreation. The paved trail runs along the east side of Broadway Street, beginning at an industrial park on the northern outskirts of town and continuing through flat farmland on its way out to the titular golf course complex.

While nothing to write home about, the Golf Course Trail is a nice amenity for local residents, and is conveniently accessible from the main motels in Miller, giving visitors an opportunity to stretch their legs and experience some of the natural beauty of rural South Dakota.



TrailLink
by Rails-to-Trails Conservancy

TrailLink.com



Golf Course Trail

South Dakota

States: South Dakota

Counties: Hand

Length: 0.8miles

Trail end points: 15th St. to N Broadway (Miller Golf Course)

Trail surfaces: Asphalt

Trail category: Greenway/Non-RT

Trail activities: Bike, Inline Skating, Walking

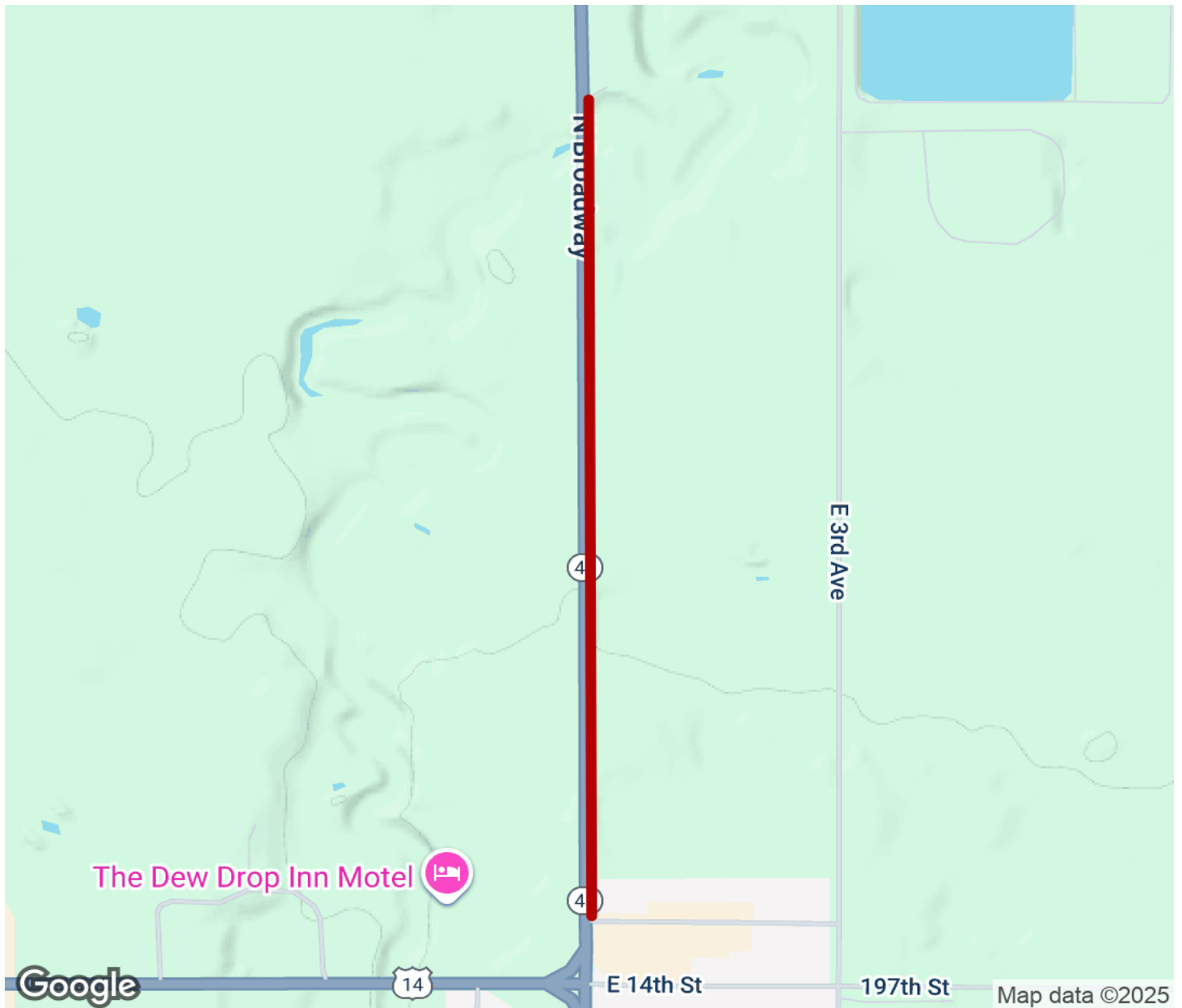
Parking & Trail Access






Parking may be available at the businesses located at either end of the trail; be sure to follow any posted parking signs. The trail is accessible off of Broadway Street, just north of 197th Street in Miller.



Golf Course Trail

South Dakota



-  Trailhead
-  Restroom
-  Parking
-  Water Fountain
-  Tunnel