



2025

TrailLink Unlimited 

Guides   



**Almond Road  
Bike Path**  
*Illinois*



## Almond Road Bike Path

Illinois

*This bike path sits on the east side of Almond Road between Washington Street and Fairfield Lane in Gurnee. The 8-foot wide*



This bike path sits on the east side of Almond Road between Washington Street and Fairfield Lane in Gurnee. The 8-foot wide asphalt path is used by residents as a spot for exercise and recreation, but also as a way for students and staff to commute to school. There are plans to extend the trail north to Grand Avenue.

Lake County boasts over 550 miles of trail, with prominent examples being the [Des Plaines River Trail](#), the [Millenium Trail](#) and the [North Shore Bike Path](#).



**TrailLink**  
by Rails-to-Trails Conservancy

**TrailLink.com**



# Almond Road Bike Path

*Illinois*

**States:** Illinois

**Counties:** Lake

Length: 1.5miles

**Trail end points:** Washington Street to  
Fairfield Lane

**Trail surfaces:** Asphalt

**Trail category:** Greenway/Non-RT

**Trail activities:** Bike, Inline

Skating, Walking, Wheelchair Accessible

## Parking & Trail Access

There is no dedicated parking for this trail.



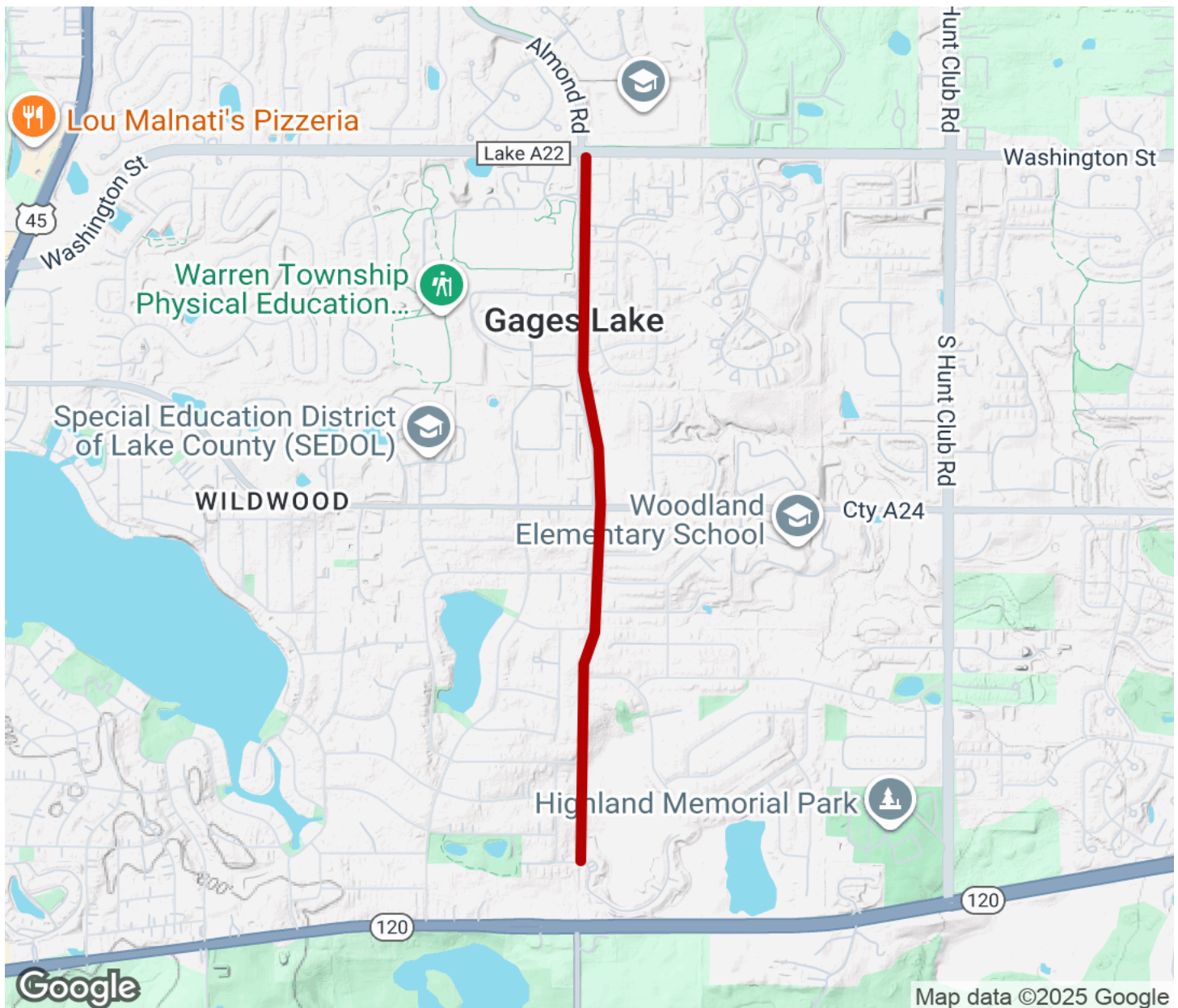
**TrailLink**  
by Rails-to-Trails Conservancy






**TrailLink.com**



# Almond Road Bike Path

Illinois



-  Trailhead
-  Restroom
-  Parking
-  Water Fountain
-  Tunnel