



2025

TrailLink Unlimited 

Guides



Liberty Road Bike Path

Mississippi



Liberty Road Bike Path

Mississippi

The city of Flowood's Liberty Road Bike Path is an asphalt sidepath trail that helps link together important destinations within the



distance further east, the Wirtz Road Bike Path begins, allowing trail users to continue their stroll or commute through the Jackson suburbs.

The city of Flowood's Liberty Road Bike Path is an asphalt sidepath trail that helps link together important destinations within the community, stretching from the Flowood Liberty Park and YMCA in the west to Winners Circle Park in the east.

Despite running right along the north side of Liberty Road, the trail is interrupted only by a few driveways along the route, and offers surprisingly pleasant scenery thanks to the wooded lands to the north of the road and a nicely landscaped median of grass and trees that buffers the trail from the street.

In the east, the trail turns north to follow Old Fannin Road, coming to an end by the entrance to Winners Circle Park, which hosts short walking trails and tennis courts. A short



Liberty Road Bike Path

Mississippi

States: Mississippi

Counties: Rankin

Length: 1.6miles

Trail end points: Old Fannin Rd. & Winners
Cir. to Liberty Rd. (Flowood Liberty Park)

Trail surfaces: Asphalt

Trail category: Greenway/Non-RT

Trail activities: Bike, Inline

Skating, Wheelchair Accessible, Walking

Parking & Trail Access

Parking is available at either end of the trail: In the west, at Flowood Liberty Park at 694 Liberty Road, and in the east at Winners Circle Park at 100 Winners Circle.



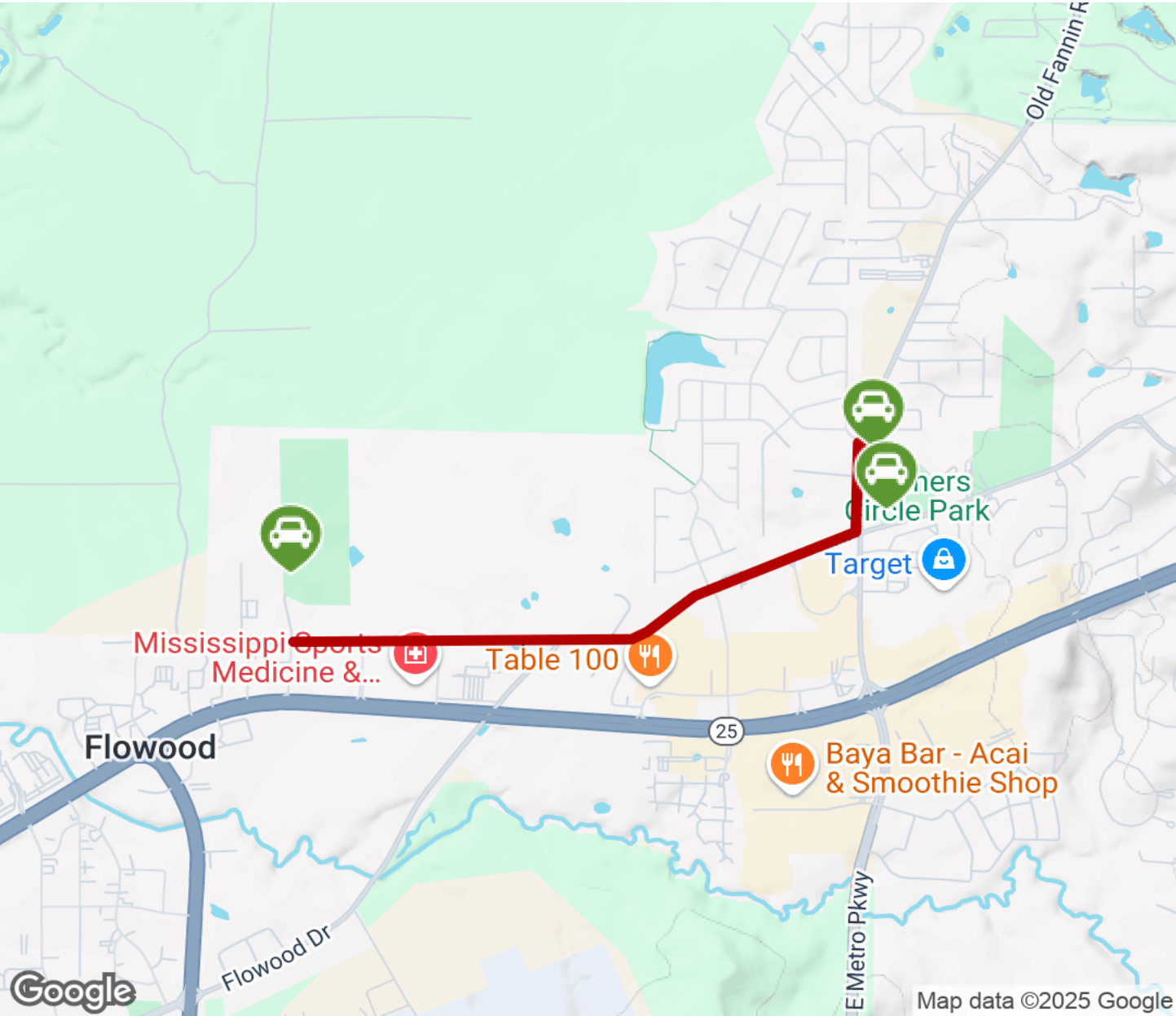
TrailLink
by Rails-to-Trails Conservancy






TrailLink.com



Liberty Road Bike Path

Mississippi



-  Trailhead
-  Restroom
-  Parking
-  Water Fountain
-  Tunnel