



2026

TrailLink Unlimited 

Guides



**Mason Creek
Hike & Bike
Trail**
Texas



Mason Creek Hike & Bike Trail

Texas

Mason Creek Hike & Bike Trail is located in Katy, Texas. The asphalt trail runs along the creek and connects to parks on both



Mason Creek Hike & Bike Trail is located in Katy, Texas. The asphalt trail runs along the creek and connects to parks on both ends. It is nestled between subdivisions, which have access to the trail at various points. The trail consists of two main segments: the 3.9-mile south trail runs along both ends of Mason Creek and ends in the south in George Bush Park, while the 3-mile north trail loops around a wetland. It is a great place to take a tranquil stroll while watching waterfowl wading in the water.



Mason Creek Hike & Bike Trail

Texas

States: Texas

Counties: Harris

Length: 7miles

Trail end points: Salt Grass Trail Way to
George Bush Park

Trail surfaces: Asphalt

Trail category: Greenway/Non-RT

Trail activities: Bike,Inline Skating,Walking

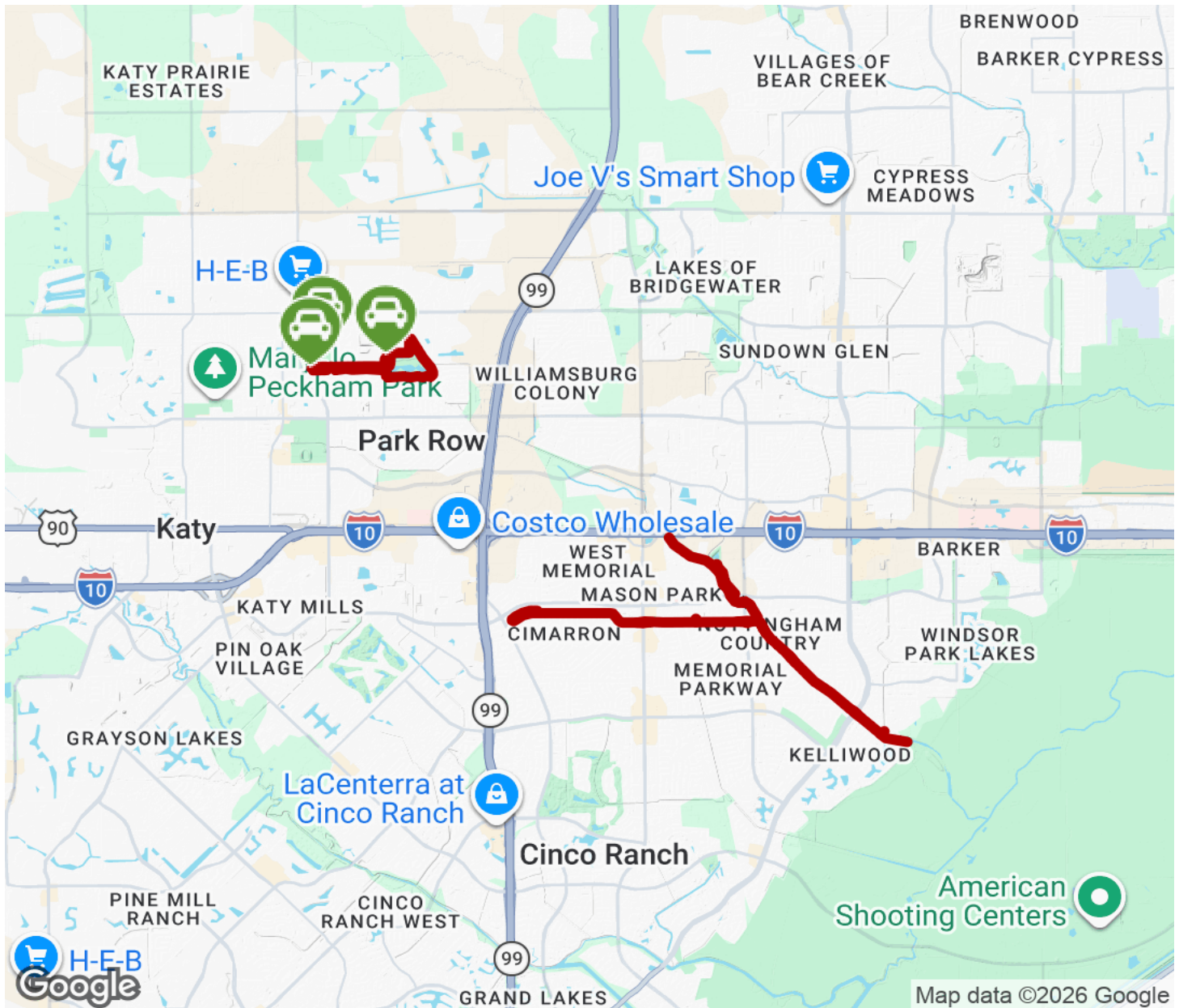
Parking & Trail Access





For the north loop, there is a sizeable parking lot at Mason Creek Park along Porter Road (2500 Porter Road). For the south trail, parking can be found on the south end of Katy Park (24927 Morton Rd, Katy).



Mason Creek Hike & Bike Trail

Texas



-  Trailhead
-  Restroom
-  Parking
-  Water Fountain
-  Tunnel