



2025

TrailLink Unlimited 

Guides



Manhattan to the Gallatin River Trail

Montana



Manhattan to the Gallatin River Trail

Montana

This multiuse trail begins in the heart of Manhattan and heads east towards the Gallatin River. The trail runs along the south side of



This multiuse trail begins in the heart of Manhattan and heads east towards the Gallatin River. The trail runs along the south side of Dry Creek Road, beginning at Yadon Road. It's a paved trail, and wide enough to accommodate different kinds of users, including pedestrians and cyclists. It also leads to a fishing access site on the river, inviting folks to stop at the river, before heading back into town.



Manhattan to the Gallatin River Trail

Montana

States: Montana

Counties: Gallatin

Length: 1.8miles

Trail end points: Yadon Road & Dry Creek Road (Manhattan) to Gallatin River

Trail surfaces: Asphalt

Trail category: Greenway/Non-RT

Trail activities: Bike, Walking

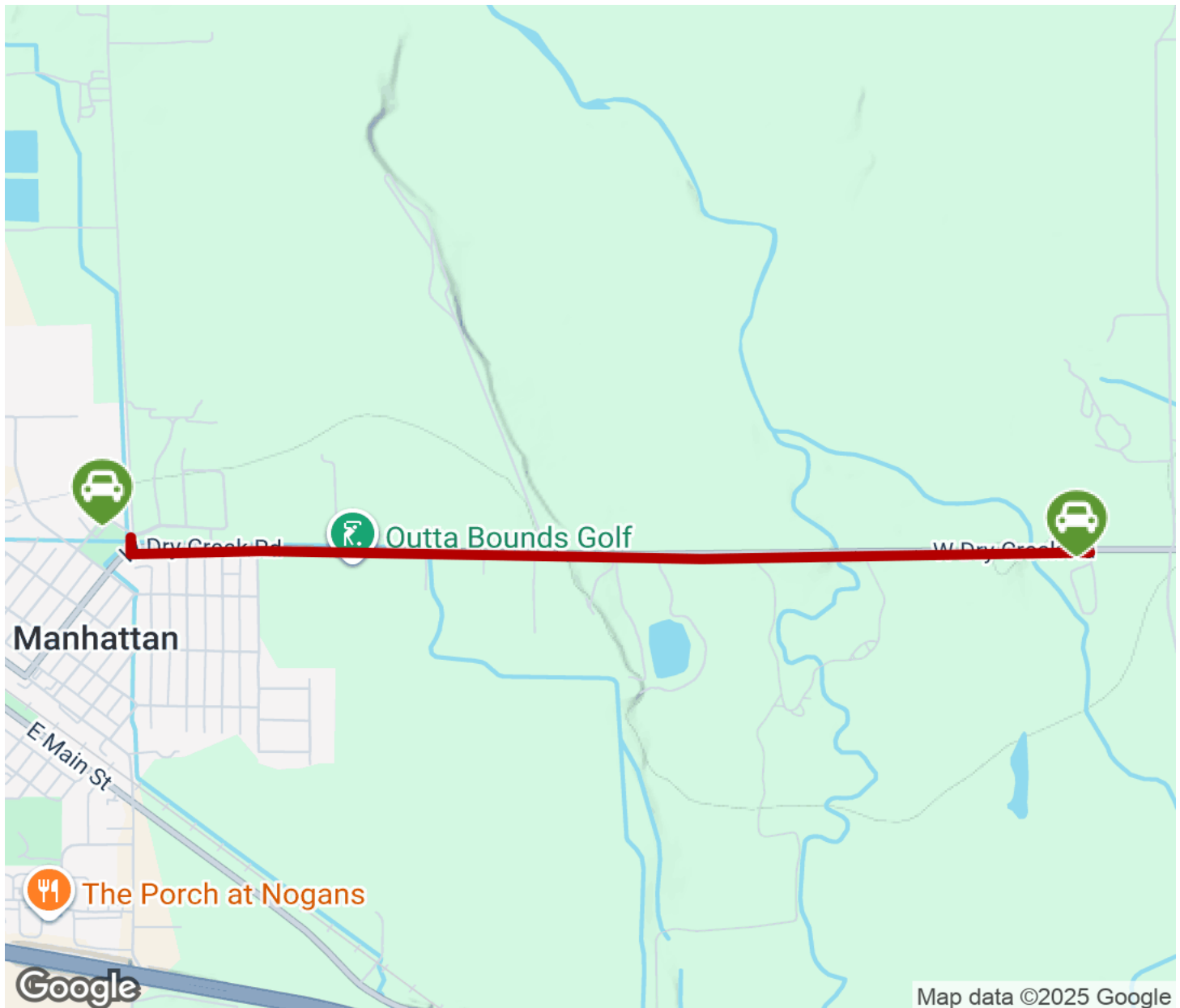
Parking & Trail Access






You can park at Altenbrand Park, located on Altenbrand Avnue, off Yadon Road. From there, a paved path leads to the trail at Dry Creek Road.



Manhattan to the Gallatin River Trail

Montana



-  Trailhead
-  Restroom
-  Parking
-  Water Fountain
-  Tunnel