



2024

TrailLink Unlimited



Guides



Cedar Niles Park Trail


Kansas



Cedar Niles Park Trail

Kansas

Cedar Niles Park occupies over 950-acres of mixed woodland, streams and wildflowers in Johnson County, Kansas. The park



Cedar Niles Park occupies over 950-acres of mixed woodland, streams and wildflowers in Johnson County, Kansas. The park features bike and walking trails to appeal to a variety of tastes. There are over 4 miles of singletrack mountain biking trails at the north end of the park. There's also a 4 mile hike-and-bike trail that winds from 135th Street up to 119th Street and then on to Clare Road. Each trailhead has parking, restrooms, water fountains and bike repair stations. The major trailhead at 135th Street also has a playground and a picnic shelter.

Development of the park is an ongoing process, with other recreation amenities and ecological restoration planned for the future. But the Cedar Niles Park Trail is open for use and a fun, family friendly way to explore the park.



Cedar Niles Park Trail

Kansas

States: Kansas

Counties: Johnson

Length: 4miles

Trail end points: 135th Street to 127th Street & Clare Street

Trail surfaces: Asphalt

Trail category: Greenway/Non-RT

Trail activities: Bike, Inline Skating, Walking

Parking & Trail Access


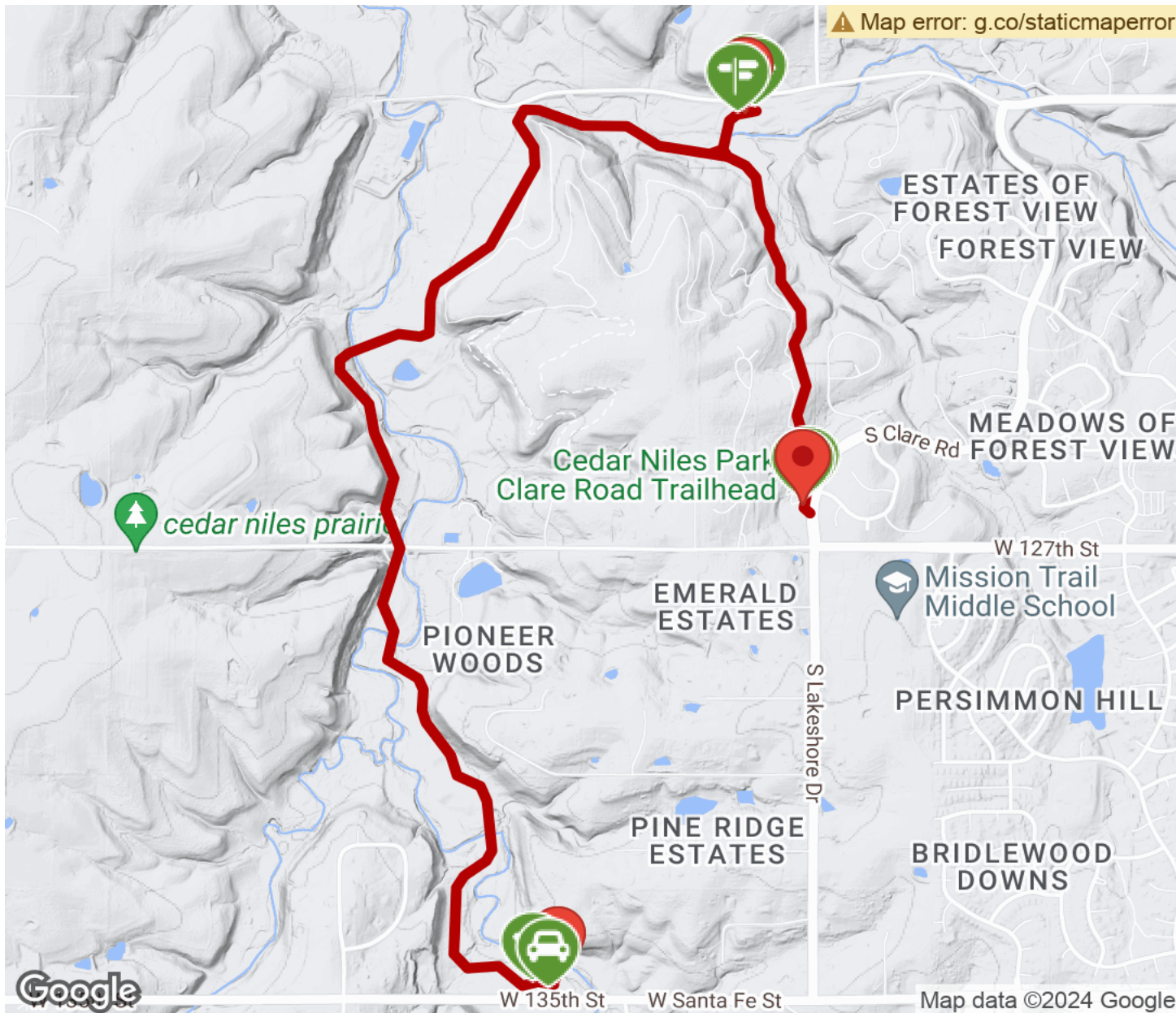
Parking available at the three trailheads:

- 135th Street Trailhead - 25780 W 135th St., Olathe
- 119th Street Trailhead - 25117 W 119th St, Olathe
- 127th Street & Clare Road - 12650 S Clare Rd, Olathe,



Cedar Niles Park Trail

Kansas



Trailhead



Restroom



Parking



Water Fountain



Tunnel



TrailLink
by Rails-to-Trails Conservancy

TrailLink.com