



2025

TrailLink Unlimited 

Guides




**Breckinridge  
Park Trail**  
*Texas*



## Breckinridge Park Trail

Texas

*Winding through Breckinridge Park, this mostly paved 3.8-mile trail passes by sports fields, ponds and wooded areas. There are*



Winding through Breckinridge Park, this mostly paved 3.8-mile trail passes by sports fields, ponds and wooded areas. There are also playgrounds, picnic areas, and pavilions along the route. The path is fairly flat and wide, although there are unpaved and slightly steeper sections that could be more difficult for mobility equipment or strollers. When it rains, the unpaved sections can also get muddy or even flood. Wooden bridges allow trail users to cross creeks and streams.

In addition to this multi-use trail, the park also has nature paths, soft-surface walkways, and on-road pedestrian/biking routes for a total of 7 miles of trail.



**TrailLink**  
by Rails-to-Trails Conservancy

**TrailLink.com**



# Breckinridge Park Trail

*Texas*

**States:** Texas

**Counties:** Collin

Length: 3.8miles

**Trail end points:** Renner Rd to Breckinridge Rd (Richardson)

**Trail surfaces:** Concrete,Gravel

**Trail category:** Greenway/Non-RT

**Trail activities:** Bike,Mountain

Biking,Walking,Wheelchair Accessible

## Parking & Trail Access

Parking is located in multiple lots around Breckinridge Park, including several lots on Brand Rd, Beck Dr, Moroney Dr, and Park Vista Rd.



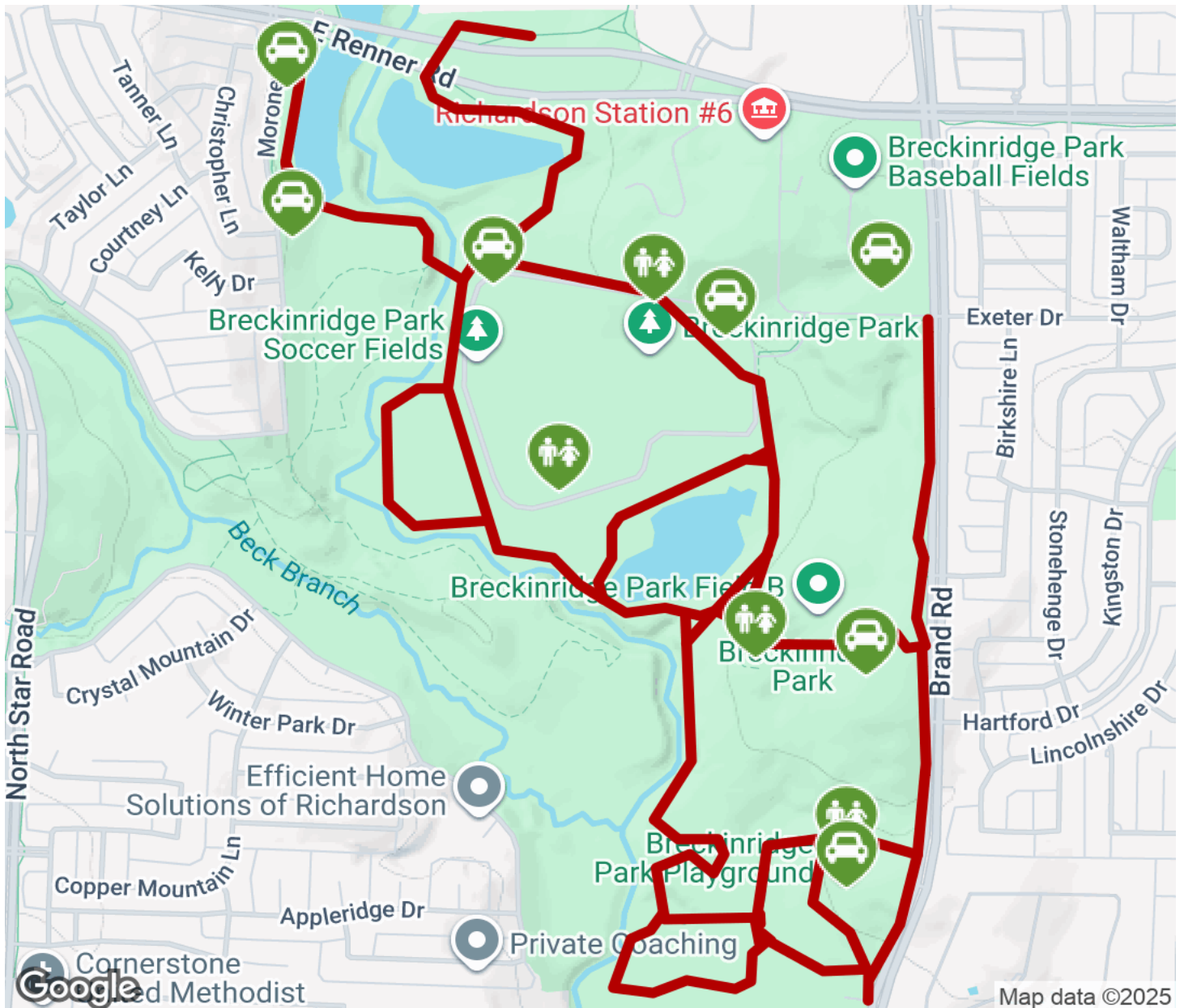
**TrailLink**  
by Rails-to-Trails Conservancy





**TrailLink.com**



# Breckinridge Park Trail

Texas



-  Trailhead
-  Restroom
-  Parking
-  Water Fountain
-  Tunnel