



2025

TrailLink Unlimited 

Guides



Bomber Rail Trail

Oklahoma



Bomber Rail Trail

Oklahoma

The Bomber Rail Trail is paved concrete path that follows a former rail corridor through Midwest City for about a mile. Some of the old



The Bomber Rail Trail is paved concrete path that follows a former rail corridor through Midwest City for about a mile. Some of the old tracks are still visible in places along the trail. Heading southeast from Maple Dr, the trail passes several schools and runs between the backyards of neighboring houses, until it reaches a slightly more commercial area and ends by the intersection of Southeast 15th Street & Southeast 17th Street.

Although the trail crosses several roads, there are stoplights and crosswalks with curb cuts for pedestrian safety and accessibility. The trail is well-lit and trees placed along the route offer periodic shade. Restrooms are available at Kiwanis Park (1101 S Midwest Blvd), which also has playgrounds, pavilions, picnic benches, and numerous other recreational facilities.



TrailLink
by Rails-to-Trails Conservancy

TrailLink.com



Bomber Rail Trail

Oklahoma

States: Oklahoma

Counties: Oklahoma

Length: 1miles

Trail end points: 1919 Maple Dr (Midwest City)
to SE 15th St & SE 17th St (Midwest City)

Trail surfaces: Concrete

Trail category: Rail-Trail

Trail activities: Bike, Walking

Parking & Trail Access

Parking is available near the southeast end of the trail at Kiwanis Park (1101 S Midwest Blvd), which has three parking lots.



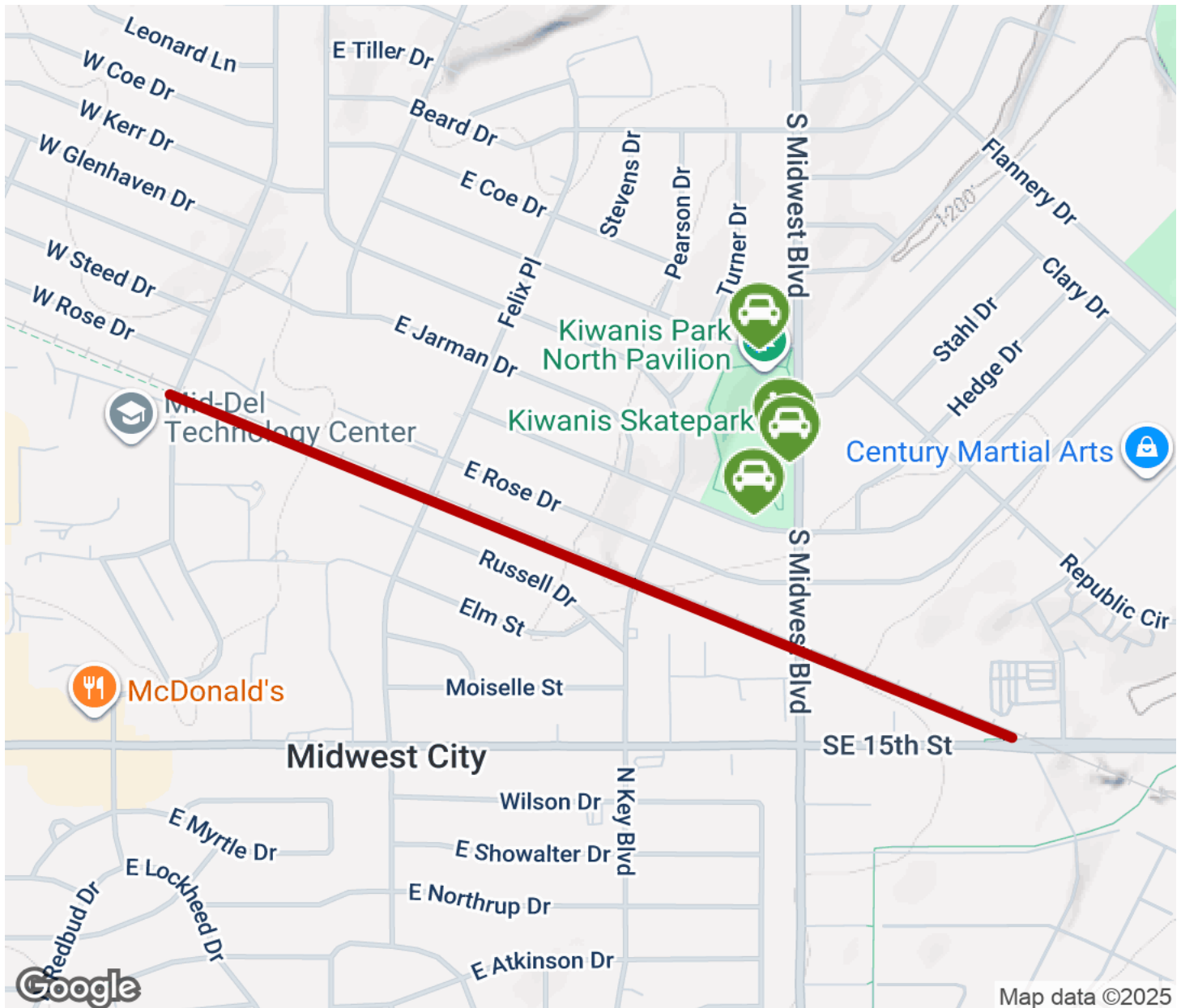
TrailLink
by Rails-to-Trails Conservancy

TrailLink.com








Bomber Rail Trail

Oklahoma



Map data ©2025

-  Trailhead
-  Restroom
-  Parking
-  Water Fountain
-  Tunnel