



2026

TrailLink Unlimited 

Guides   



**Fort Kearney  
Hike & Bike  
Trail**  
*Nebraska*



## Fort Kearney Hike & Bike Trail

Nebraska

*The Fort Kearny Hike-Bike Trail extends 1.8 miles between Fort Kearny State Recreation Area and the Bassway Strip Wildlife*



The Fort Kearny Hike-Bike Trail extends 1.8 miles between Fort Kearny State Recreation Area and the Bassway Strip Wildlife Management Area, where it connects to the [Kearney Hike and Bike Trail](#). Following a former corridor of the Burlington and Missouri River Railroad, the trail crosses both channels of the Platte River and the pedestrian bridges make the perfect place at dawn and dusk to view the Sandhill Cranes during their spring migration.

While on the trail, take the opportunity to enjoy the flora and fauna of the Platte Valley. In winter, the trail is popular with cross-country skiers. Horseback riding, fishing, swimming, boating and camping are available at the Fort Kearny State Recreation Area.



**TrailLink**  
by Rails-to-Trails Conservancy

**TrailLink.com**



# Fort Kearney Hike & Bike Trail

Nebraska

**States:** Nebraska

**Counties:** Kearney

Length: 1.8miles

**Trail end points:** Bassway Strip Wildlife Management Area (Imperial Rd & Three Bridges) to Fort Kearny State Recreation Area (Gibbon)

**Trail surfaces:** Concrete

**Trail category:** Rail-Trail

**Trail activities:** Bike, Fishing, Horseback Riding, Walking, Wheelchair Accessible, Cross

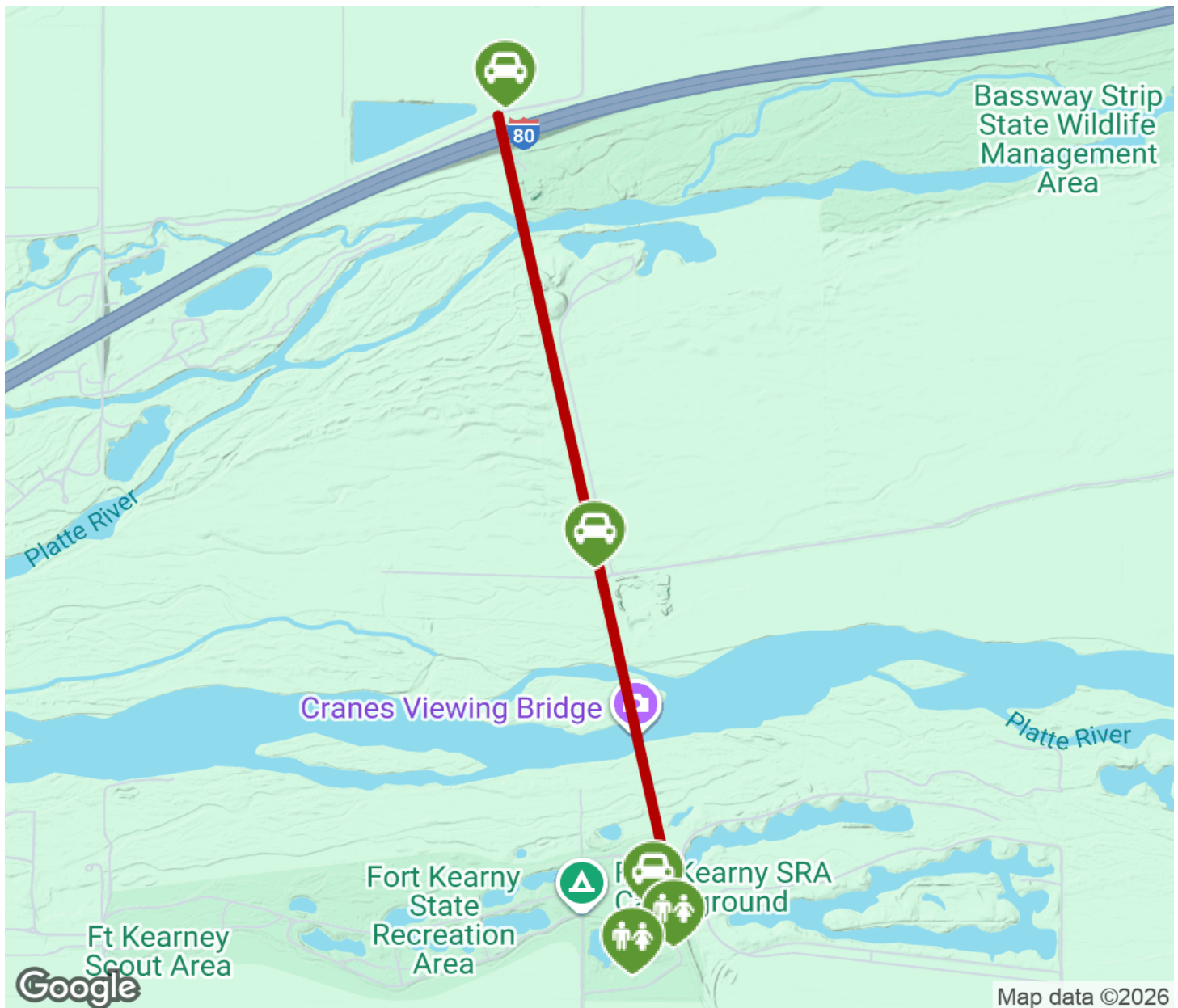
## Parking & Trail Access

Parking is available in a lot at the northern end of the trail by the intersection of Imperial Rd & Three Bridges and at the southern end of the trail in the Fort Kearny State Recreation Area.








# Fort Kearney Hike & Bike Trail

Nebraska



Map data ©2026

-  Trailhead
-  Restroom
-  Parking
-  Water Fountain
-  Tunnel