



2025

TrailLink Unlimited 

Guides



**Banbury/
MOPAC Trail**
Pennsylvania



Banbury/MOPAC Trail

Pennsylvania

Overview The 1-mile Banbury/MOPAC Trail connects Enos Godshall Park with the Banbury Open Space, off of Rowley Court, a



passing a small pavilion, the trail descends to the Skippack Creek and adjacent wetlands, which it crosses via a footbridge and boardwalk, respectively. The trail passes through a parklike environment south of Skippack Creek, ending at a trailhead off Rowley Court, located alongside the homes of the Banbury Crossing neighborhood.

Overview

The 1-mile Banbury/MOPAC Trail connects Enos Godshall Park with the Banbury Open Space, off of Rowley Court, a small neighborhood trailhead.

The trail is paved with a smooth, asphalt surface suited to bicycling, walking, and running. Although the surface is wheelchair friendly, there are some steep slopes to negotiate.

About the Route

Moving south, the trail threads a route through the Banbury Open Space for most of its route, forming a boundary between farm fields and woodlands. After



Banbury/MOPAC Trail

Pennsylvania

States: Pennsylvania

Counties: Montgomery

Length: 1.01miles

Trail end points: Enos Godshall Park, 289-299
Godshall Rd. (Souderton) to Rowley Ct.
(Souderton)

Trail surfaces: Asphalt, Boardwalk, Concrete

Trail category: Greenway/Non-RT

Trail activities: Bike, Inline

Skating, Wheelchair Accessible, Walking

Parking & Trail Access

The Banbury/MOPAC Trail runs between the Enos Godshall Park, 289-299 Godshall Rd. (Souderton) and Rowley Ct. (Souderton), both of which offer parking.

Please see TrailLink Map for all parking options and detailed directions.



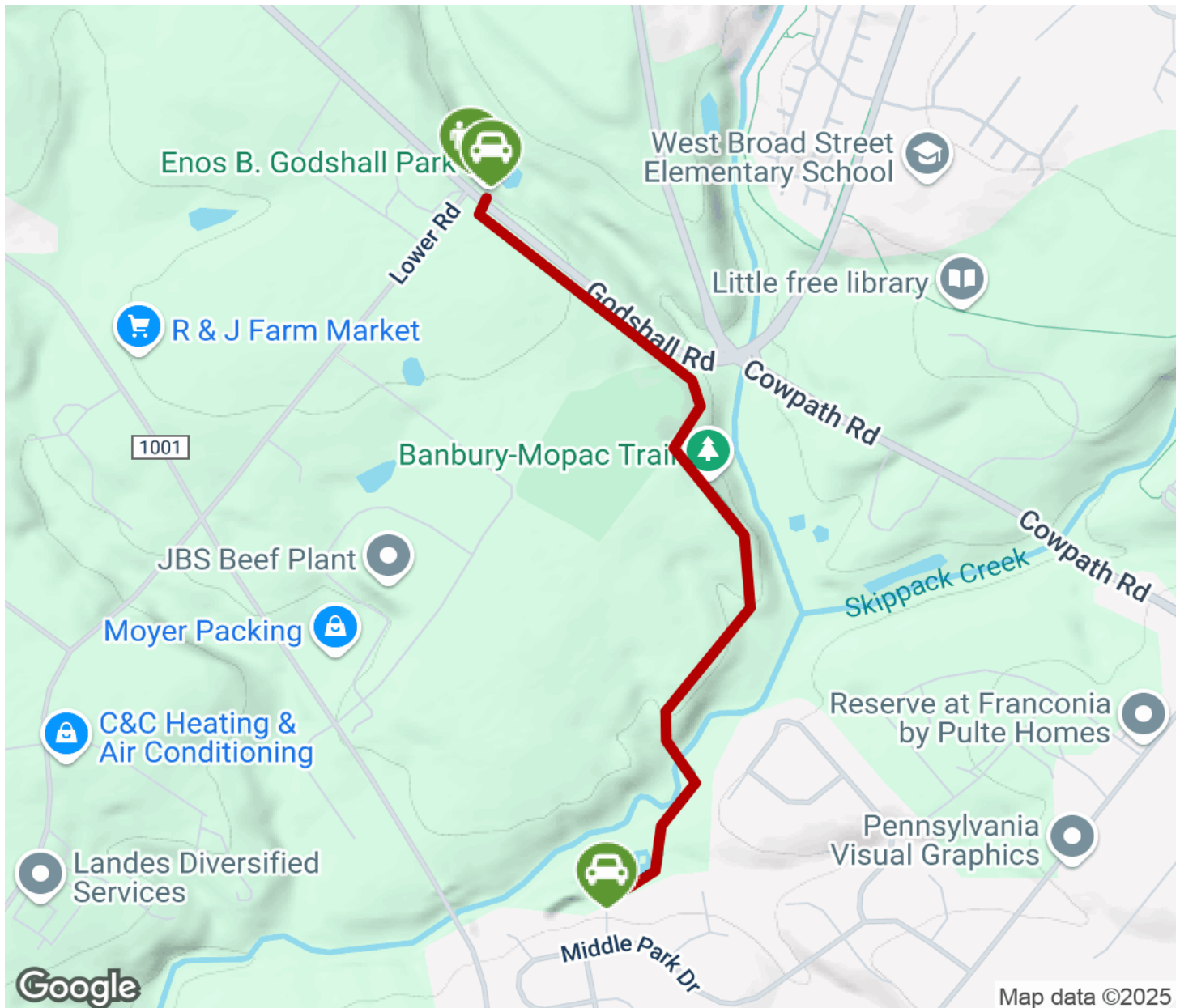
TrailLink
by Rails-to-Trails Conservancy

TrailLink.com








Banbury/MOPAC Trail

Pennsylvania



Map data ©2025

-  Trailhead
-  Restroom
-  Parking
-  Water Fountain
-  Tunnel