



2025

TrailLink Unlimited 

Guides   



**Houghton
Waterfront
Trail**
Michigan



Houghton Waterfront Trail

Michigan

Houghton's Waterfront Trail links a few of the town's small waterfront parks along an inlet of Portage Lake. In addition to



Houghton's Waterfront Trail links a few of the town's small waterfront parks along an inlet of Portage Lake. In addition to parks, you'll find access to beaches, fishing and the village of Houghton in Michigan's Upper Peninsula.



Houghton Waterfront Trail

Michigan

States: Michigan

Counties: Houghton

Length: 4.5miles

Trail end points: W. Lakeshore Dr. at City Park
to Sheridan Place at US 41 (Houghton)

Trail surfaces: Asphalt

Trail category: Rail-Trail

Trail activities: Bike,Inline

Skating,Wheelchair Accessible,Walking,Cross
Country Skiing

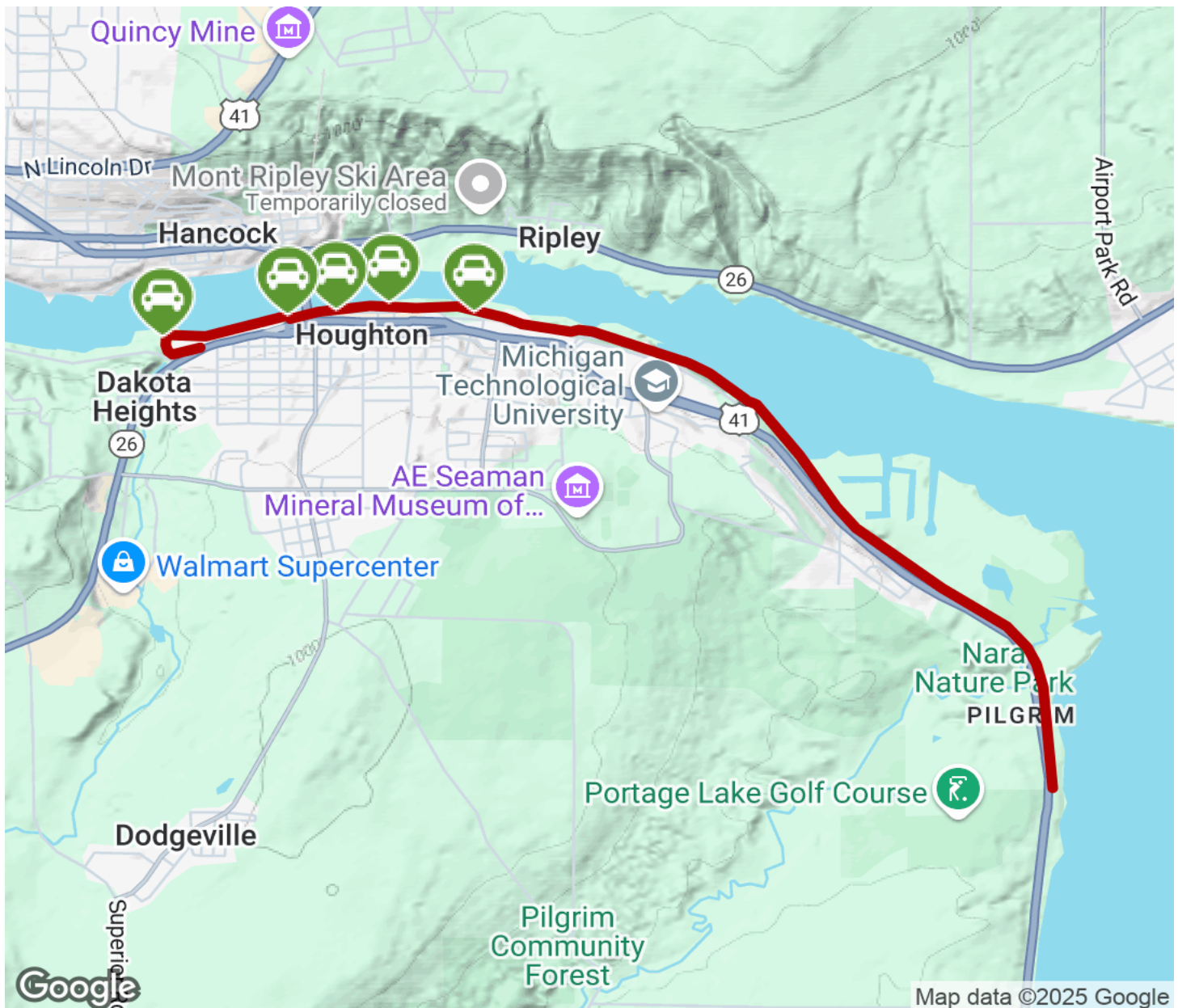
Parking & Trail Access






Park at the Houghton Waterfront Pavilion off E. Lakeshore Drive, at Huron Street Waterfront Park, at Bridgeview Park and at Houghton City Park off W. Lakeshore Driver near SR 26.



Houghton Waterfront Trail

Michigan



-  Trailhead
-  Restroom
-  Parking
-  Water Fountain
-  Tunnel