



2025

TrailLink Unlimited 

Guides



**Ordway Trail
(Aberdeen)**
South Dakota



Ordway Trail (Aberdeen)

South Dakota

The Ordway Trail runs for 2.5 miles in northeastern Aberdeen, a railroad town founded in the early 1880s. It begins in Baird Park, a



The Ordway Trail runs for 2.5 miles in northeastern Aberdeen, a railroad town founded in the early 1880s. It begins in Baird Park, a natural area perhaps best known for its 25-foot-tall sledding hill. From there, the paved pathway travels south to Browne Park, which offers a picnic area, playground, basketball court and softball field.



TrailLink
by Rails-to-Trails Conservancy

TrailLink.com



Ordway Trail (Aberdeen)

South Dakota

States: South Dakota

Counties: Brown

Length: 2.5miles

Trail end points: 1st Ave. & Browne Park to
389th Ave. & Baird Park (Aberdeen)

Trail surfaces: Concrete

Trail category: Rail-Trail

Trail activities: Bike, Inline

Skating, Wheelchair Accessible, Mountain

Biking, Walking

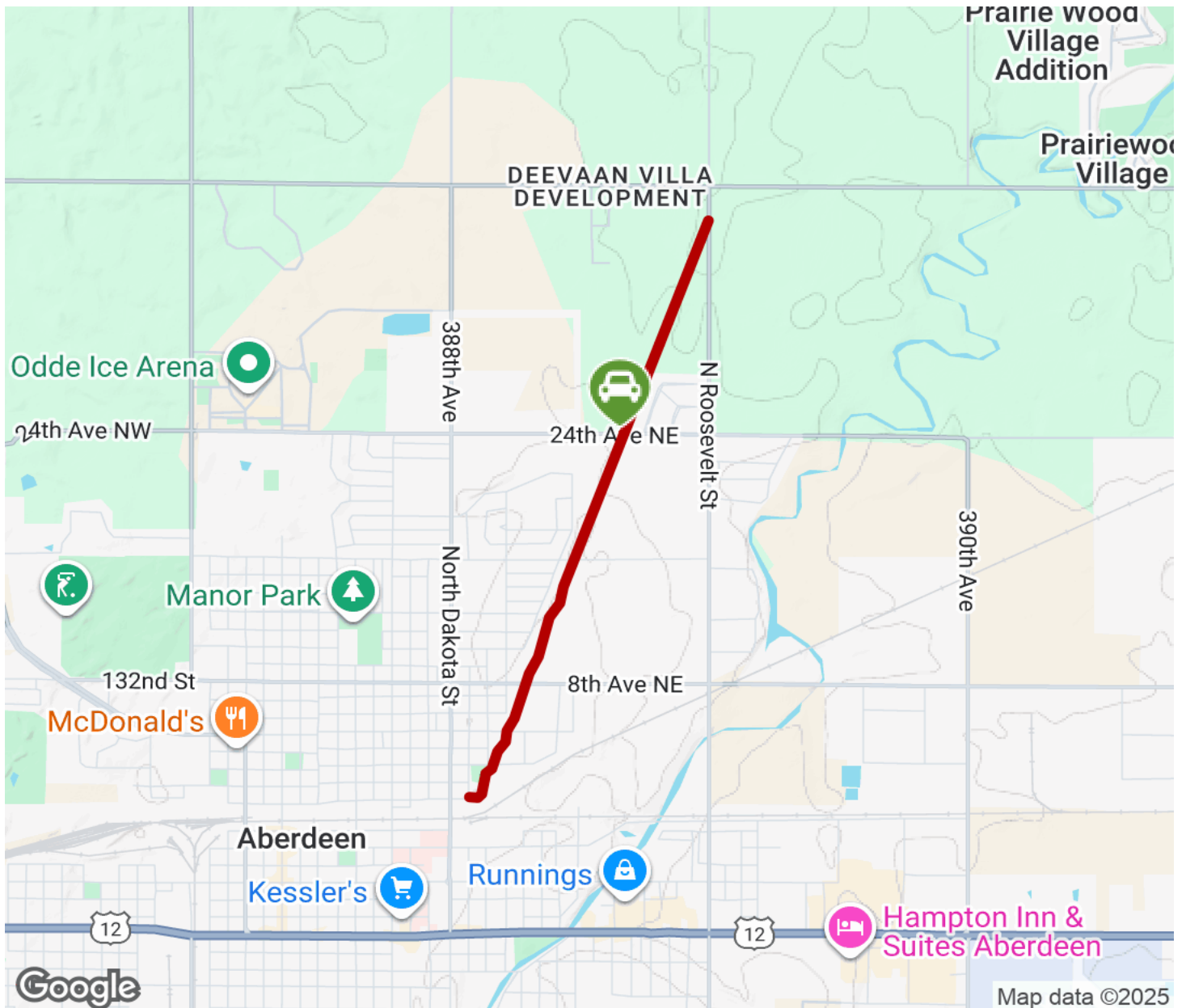
Parking & Trail Access






At the northern end of the trail, parking can be found at Baird Park (1715 24th Avenue NE) and, at the southern end, parking is available at Browne Park (Third Avenue NE and Jackson Street).



Ordway Trail (Aberdeen)

South Dakota



-  Trailhead
-  Restroom
-  Parking
-  Water Fountain
-  Tunnel