TrailLink
by Rails-to-Trails Conservancy

2026

TrailLink Unlimited Guides



Wood River Trail

Idaho

Wood River Trail

Idaho

Known to locals simply as "the bike path," the Wood River Trail offers spectacular recreational opportunities amid the equally



Known to locals simply as "the bike path," the Wood River Trail offers spectacular recreational opportunities amid the equally spectacular scenery of central Idaho, nestled among the surrounding Rocky Mountains. In summer, biking, inline skating, walking, and jogging are popular trail activities. In winter, cross-country skiers and snowshoers come out en masse.

About the Route

With a central spine spanning 20+ miles and a loop with additional spurs at its northern end that make a total of 36 miles of trail, the Wood River Trail serves as an important connector for the communities in the Wood River Valley and Sun Valley areas. For visitors, this also means that lodging, restaurants, and other services are readily available along the trail.

Free maps and trail guides are available at the chambers of commerce, Hailey's recreation district office, or at any local sports store.

Wood River Trail

Idaho

States: Idaho

Counties: Blaine

Length: 36.1miles

Trail end points: ID-75 (Ketchum) to Gannett Rd. (Bellevue)

Trail surfaces: Asphalt

Trail category: Rail-Trail

Trail activities: Bike,Inline Skating,Walking,Wheelchair Accessible,Cross Country Skiing

Parking & Trail Access

The Wood River Trail runs between ID-75 (Ketchum) and Gannett Rd. (Bellevue).

Parking is available at:

- 520 Serenade Ln. (Ketchum)
- Kiwanis (Balmoral) Park, 2037 Briarwood Dr. (Balmoral)

There are numerous parking options along this route, please see TrailLink Map for all parking options and detailed directions.

Wood River Trail

Idaho

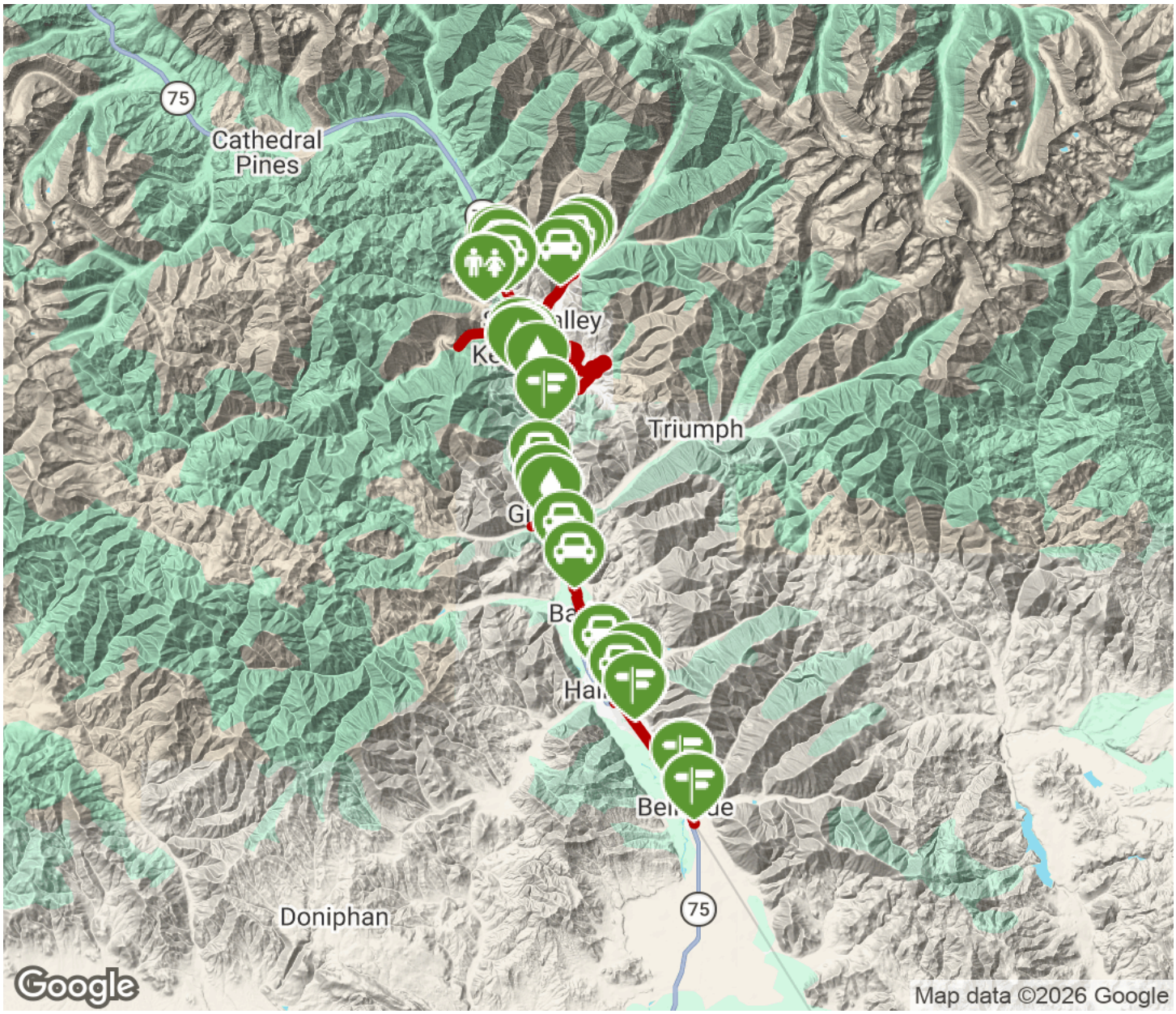

Trailhead Restroom Parking Water Fountain Tunnel

TrailLink by Rails-to-Trails Conservancy

TrailLink.com