



2026

TrailLink Unlimited 

Guides



**Randolph
Trails**
New Jersey



Randolph Trails

New Jersey

The Randolph Trail system covers 16 miles of pathways through five parks, the Clyde Potts Reservoir watershed and 2,000 acres of



The Randolph Trail system covers 16 miles of pathways through five parks, the Clyde Potts Reservoir watershed and 2,000 acres of pristine open space. The trails link schools and neighborhoods and also connect to [Patriots' Path](#) at Combs Hollow and Old Brookside.

The trails are open from dawn to dusk only, and horses are not permitted. Be aware that there are some pretty hilly segments of trail, and though the trail surface is primarily stone dust, it also has some asphalt and gravel segments.



TrailLink
by Rails-to-Trails Conservancy

TrailLink.com



Randolph Trails

New Jersey

States: New Jersey

Counties: Morris

Length: 16miles

Trail end points: Clyde Potts Reservoir to
James Andrews Memorial County Park

Trail surfaces: Asphalt, Concrete, Crushed
Stone

Trail category: Greenway/Non-RT

Trail activities: Bike, Inline

Skating, Walking, Wheelchair Accessible, Cross
Country Skiing

Parking & Trail Access

You can access the Randolph Trails system at many different trailheads:

Hidden Valley, Everdale Road, 0.25 mile south of Millbrook Avenue.

Town Hall, on Millbrook Avenue opposite Randolph High School. Parking is available in the southern-most lot adjacent to Millbrook Avenue.

Freedom Park, on Millbrook Avenue. Parking areas can be found on both sides of Millbrook.

Brundage Park, on Carrell Road. Parking areas can be found in several locations.

Heistein Park, on Doby Road off of Dover-Chester Road. Parking areas are found at Heistein's Pond, just below the park, on Doby Rd.

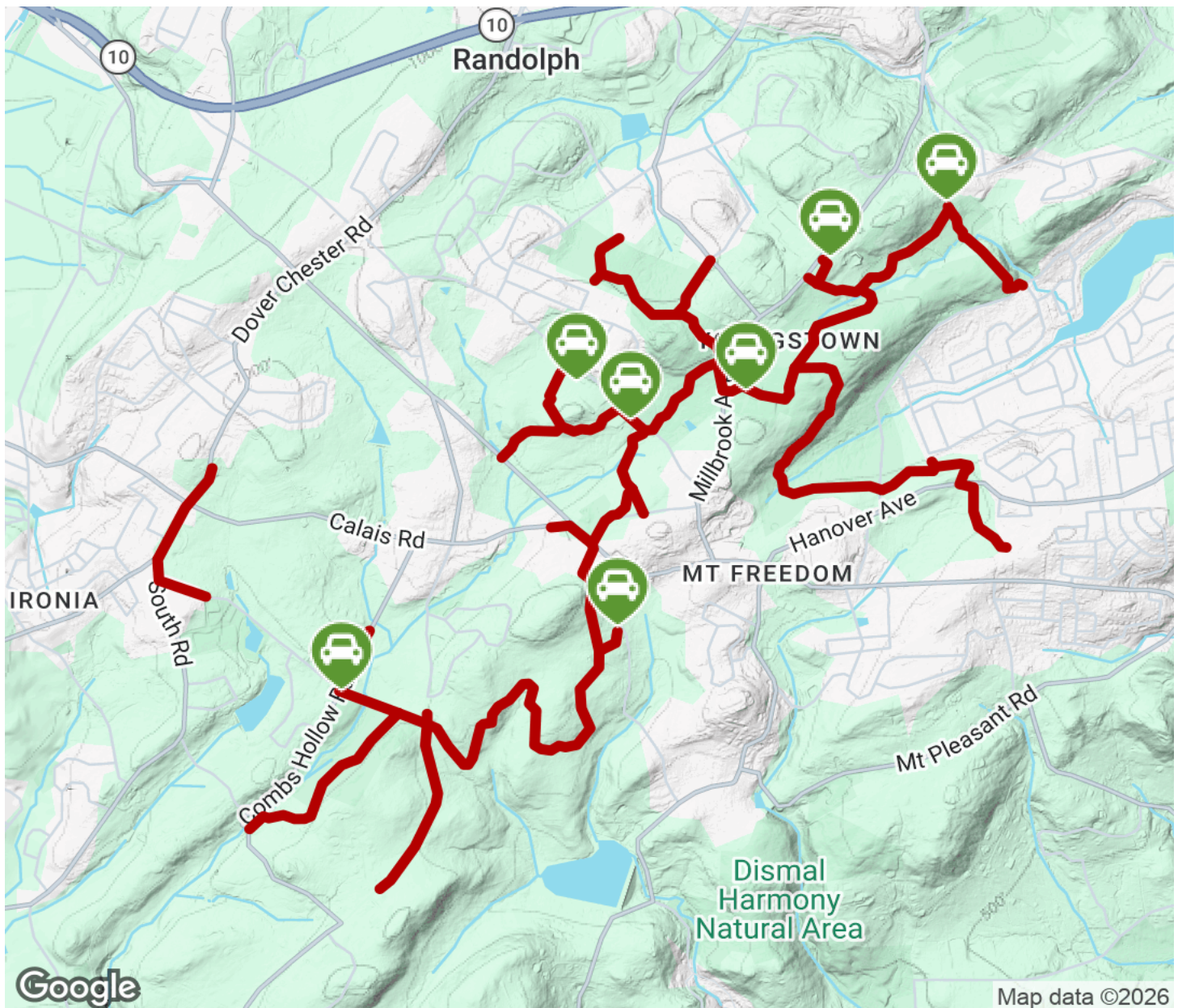
Combs Hollow; a small parking area is at the intersection of Combs Hollow and Doby Road. This is a Patriots' Path connection.






Clyde Potts, about 0.5 mile south of Sussex Turnpike on Old Brookside Road. Parking is available. This is a Patriots' Path connection.



Randolph Trails

New Jersey



-  Trailhead
-  Restroom
-  Parking
-  Water Fountain
-  Tunnel