



2025

TrailLink Unlimited 

Guides



K&T Trail
Pennsylvania



K&T Trail
Pennsylvania

The K&T Trail, also known as the Kensington & Tacony Trail for the former railroad line on which it runs, spans a mile along the



Greenway, and the North Delaware Riverfront Greenway.

The K&T Trail, also known as the Kensington & Tacony Trail for the former railroad line on which it runs, spans a mile along the Delaware River in Philadelphia. Beginning at the Frankford Arsenal Boat Launch and heading northeast of the beautiful Tacony-Palmyra Bridge, the paved pathway offers up-close views of the river and connects the Wissinoming and Tacony neighborhoods.

A highlight of the route is Lardner's Point Park. Situated along the riverfront, the park was once a derelict brownfield and now features meadows, wetlands, a fishing pier, and picnic tables.

The little-but-mighty trail is part of three larger efforts: Greater Philadelphia's expansive multi-use trail network known as The Circuit, the nearly 3,000-mile East Coast



TrailLink
by Rails-to-Trails Conservancy

TrailLink.com



K&T Trail

Pennsylvania

States: Pennsylvania

Counties: Philadelphia

Length: 1.4miles

Trail end points: Frankford Arsenal Boat Launch to Magee Avenue near the Tacony-Palmyra Bridge

Trail surfaces: Asphalt

Trail category: Rail-Trail

Trail activities: Bike,Fishing,Inline Skating,Walking,Wheelchair Accessible

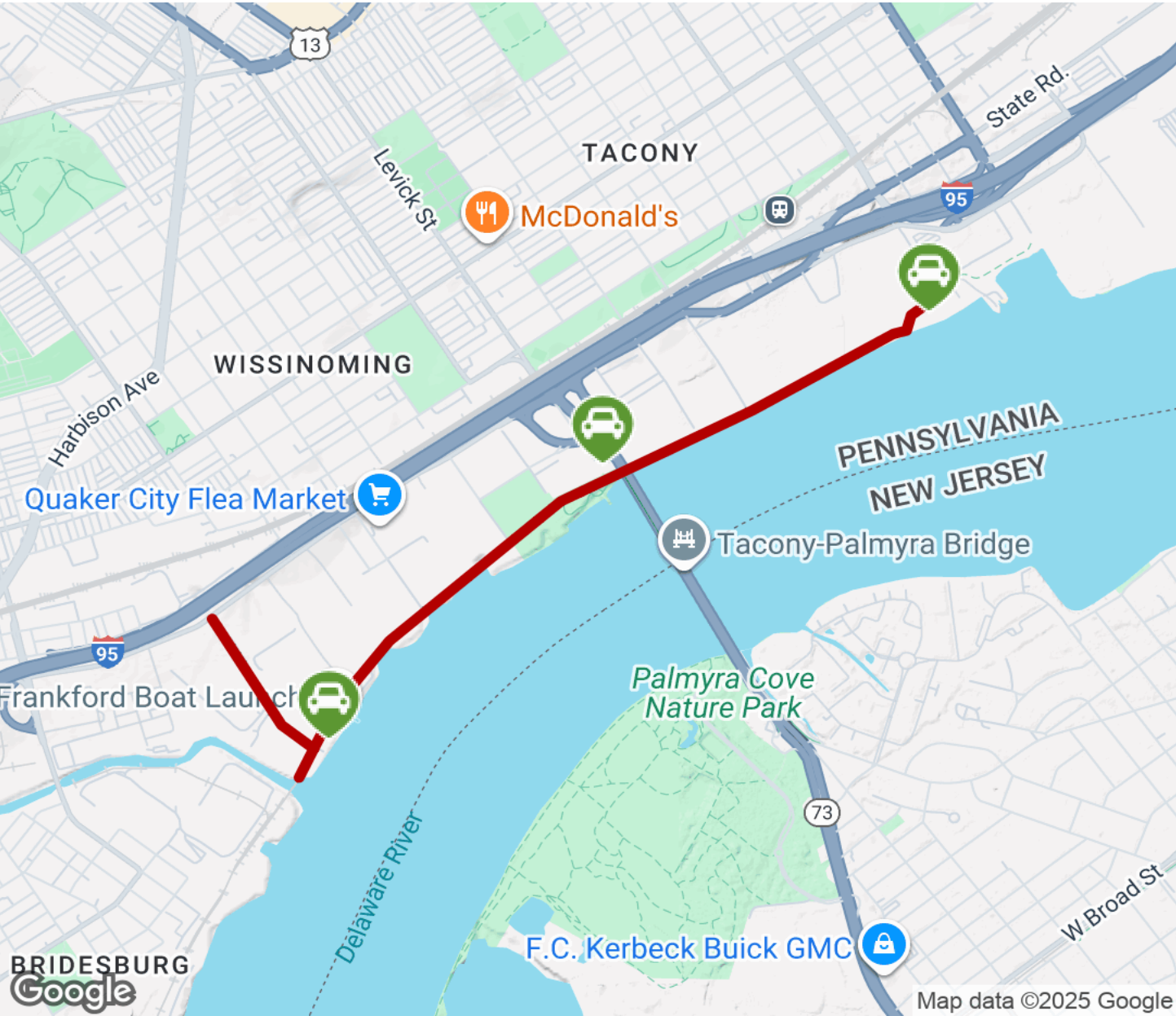
Parking & Trail Access






Access the trail from Lardner's Point Park (Levick Street and Milnor Street).



K&T Trail

Pennsylvania



-  Trailhead
-  Restroom
-  Parking
-  Water Fountain
-  Tunnel