



2025

TrailLink Unlimited 

Guides



**UCAR Multi-
Use Path**
Colorado



UCAR Multi-Use Path

Colorado

The UCAR Multi-Use Path runs just a short distance from the campus of the University Corporation for Atmospheric Research on



The UCAR Multi-Use Path runs just a short distance from the campus of the University Corporation for Atmospheric Research on Center Green Drive, linking buildings CG 1 and CG 3, to the other side of Foothills Parkway at 47th Street. The path briefly parallels the active railroad tracks under Foothills Parkway.



TrailLink
by Rails-to-Trails Conservancy

TrailLink.com



UCAR Multi-Use Path

Colorado

States: Colorado

Counties: Boulder

Length: 0.3miles

Trail end points: 3090 Center Green Drive
(UCAR campus) to 47th Street at Mitchell Lane
(Boulder)

Trail surfaces: Concrete

Trail category: Rail-Trail

Trail activities: Bike, Walking, Wheelchair
Accessible

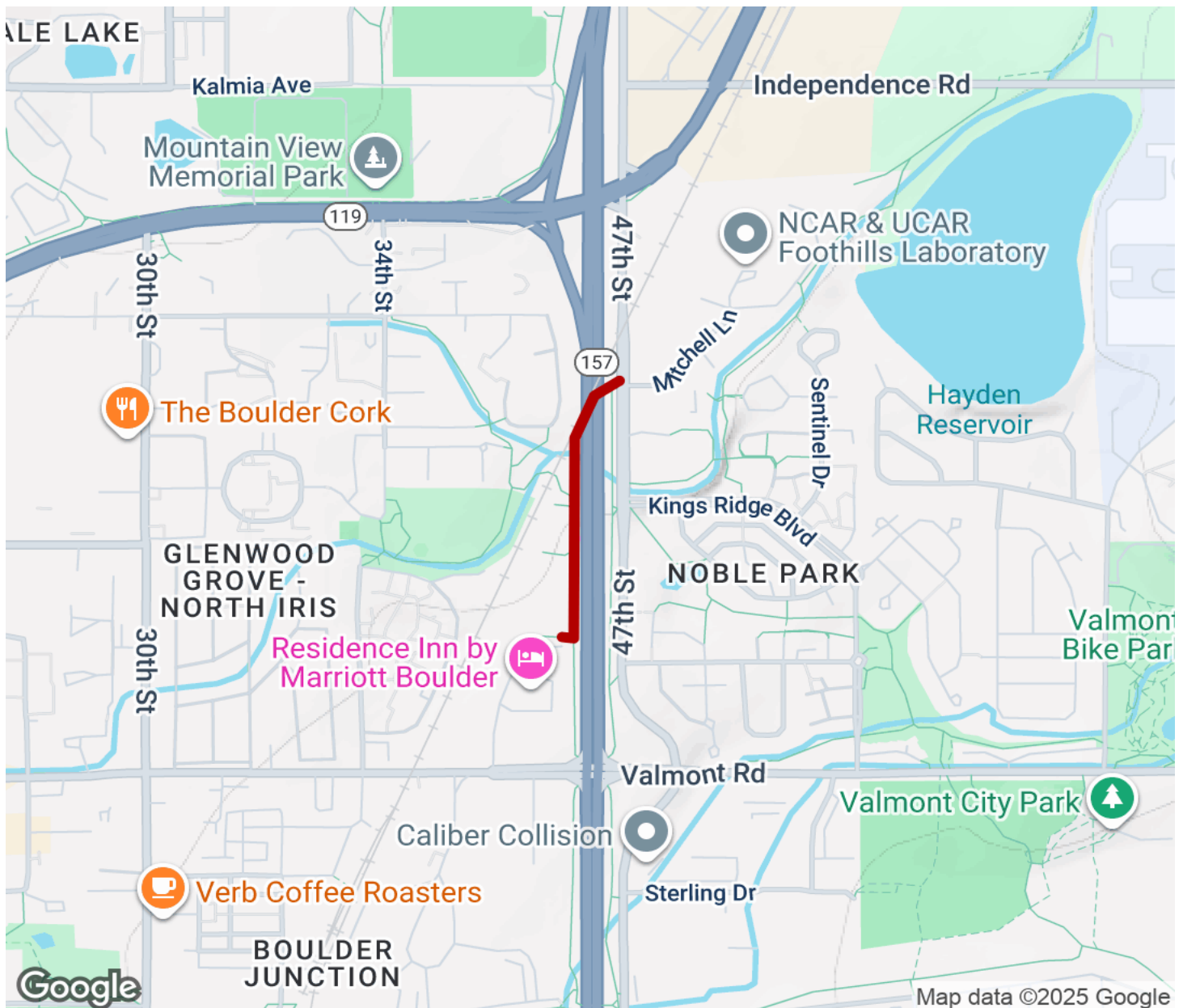
Parking & Trail Access






There is no official parking for the path but UCAR employees can park on the campus.



UCAR Multi-Use Path

Colorado



-  Trailhead
-  Restroom
-  Parking
-  Water Fountain
-  Tunnel