TrailLink
by Rails-to-Trails Conservancy

2026

TrailLink Unlimited Guides



Trail de Paris

Texas

Trail de Paris

Texas

The Trail de Paris runs for just over 3 miles from the town of Paris east into the countryside. The paved route follows a lovely corridor



The Trail de Paris runs for just over 3 miles from the town of Paris east into the countryside. The paved route follows a lovely corridor of shade trees, crossing bridges as it heads along a former railroad right-of-way. The trail includes benches, viewing platforms, mile markers, and interpretive signs. It offers access to a butterfly garden, junior college, neighborhoods, and parks.

On its eastern end, it connects to the Reno Rail-Trail, which extends the ride another five miles. Both trails are part of the growing Northeast Texas Trail, which will stretch 132 miles across seven counties from New Boston to Farmersville. Other trails in the system include the Chaparral Rail Trail and DeKalb Trace.

Trail de Paris

Texas

States: Texas

Counties: Lamar

Length: 3.3miles

Trail end points: 8th Street SE to Reno Rail Trail at Old Clarksville Road

Trail surfaces: Asphalt

Trail category: Rail-Trail

Trail activities: Bike,Horseback Riding,Mountain Biking,Inline Skating,Walking,Wheelchair Accessible

Parking & Trail Access

Trailheads with parking are located north of the Sports Complex Outdoor Pavilion, Noyse Stadium at 24th SE Street, the east and west side of Collegiate Drive, behind TCIM and Sears Facilities on Clarksville Road, in back of the PCA Medical Complex on Clarksville Road, and off Old Clarksville Road at the Red River Boys and Girls Club Sports Complex.

Trail de Paris

Texas

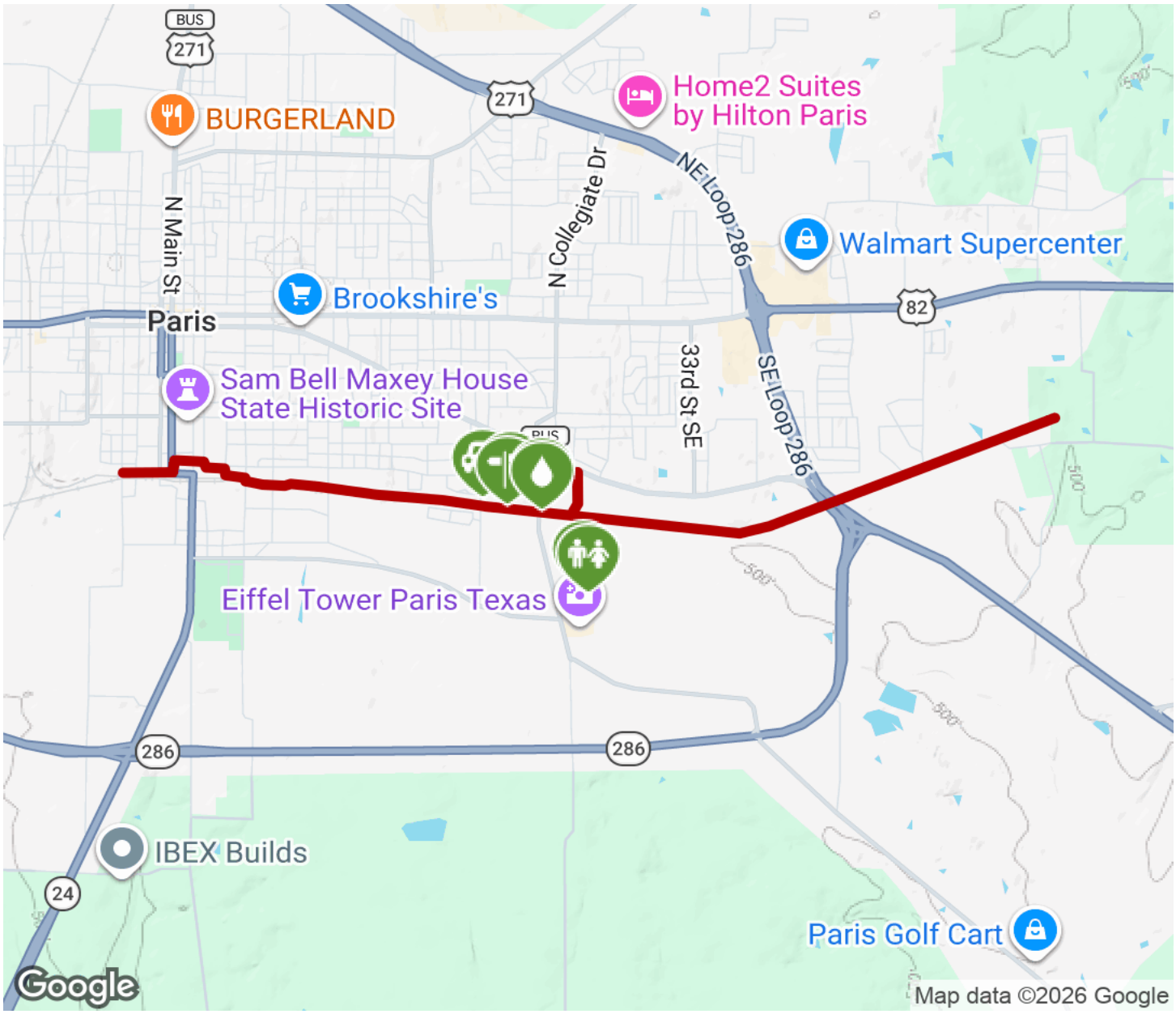

Trailhead Restroom Parking Water Fountain Tunnel

TrailLink
by Rails-to-Trails Conservancy

TrailLink.com