



2025

TrailLink Unlimited 

Guides   



**Clarksburg
Branch Line
Trail**
California



Clarksburg Branch Line Trail

California

The Clarksburg Branch Line Trail in West Sacramento runs between Jefferson Boulevard at S. River Road and Gregory Avenue



The Clarksburg Branch Line Trail in West Sacramento runs between Jefferson Boulevard at S. River Road and Gregory Avenue where S. River Road loops around and returns. The surface is crushed concrete but plans are to pave the northern segment (between Muscovy Rd. and S. River Rd.) in spring 2012; there are also plans to build a bridge that would link the trail with River City High School.

The trail occupies a former right-of-way of the Sierra Northern Railroad and runs for a little more than 3 miles. The city purchased a total of 9.8 miles of the right-of-way so that the trail can eventually be continued.



Clarksburg Branch Line Trail

California

States: California

Counties: Yolo

Length: 3.2miles

Trail end points: South River Rd. at Jefferson Blvd/Rt 84 to Gregory Road

Trail surfaces: Asphalt, Crushed Stone

Trail category: Rail-Trail

Trail activities: Mountain Biking, Walking

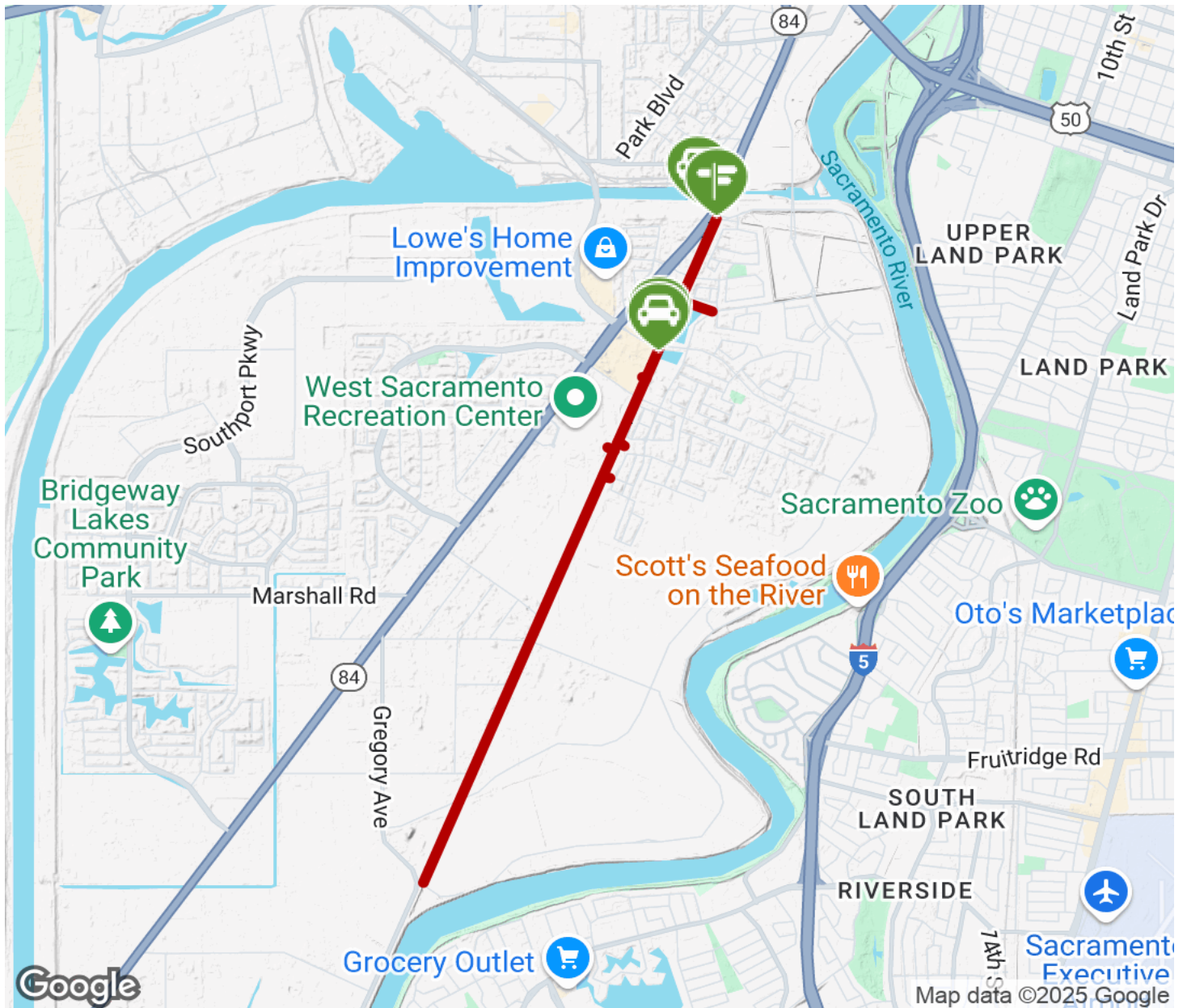
Parking & Trail Access






Access the northern end just south of the barge canal. There is parking at the end of River Road (where it intersects Jefferson Blvd.). To get to the trail from here, cross to the southeast side of Jefferson Boulevard at the River Rd intersection. You can also access the trail from a connector path off Stonegate Drive or park along Washington Blvd., where the trail crosses the road.



Clarksburg Branch Line Trail

California



-  Trailhead
-  Restroom
-  Parking
-  Water Fountain
-  Tunnel