



2025

TrailLink Unlimited 

Guides



**Aquatic Park
Trail**
California



Aquatic Park Trail

California

The Aquatic Park Trail travels along a hairpin-shaped route through Aquatic Park and around a small lake narrowly separated



The Aquatic Park Trail travels along a hairpin-shaped route through Aquatic Park and around a small lake narrowly separated from the San Francisco Bay. The trail runs parallel to, and across Interstate 580 from, the growing [San Francisco Bay Trail](#) system, which is reachable via a trail bridge over the highway.

The Works Progress Administration built Aquatic Park in the mid-1930s as part of the Berkeley Waterfront Project. The lake conforms to international standards for model yacht racing. Aquatic Park includes many amenities: elaborate playground, rowing center and boating, disc golf and fitness course. The park is open from 6 a.m. to 10 p.m.



TrailLink
by Rails-to-Trails Conservancy

TrailLink.com



Aquatic Park Trail

California

States: California

Counties: Alameda

Length: 2miles

Trail end points: San Francisco Bay Trail on W. Frontage Rd. to Bolivar Dr.

Trail surfaces: Asphalt

Trail category: Greenway/Non-RT

Trail activities: Bike,Inline

Skating,Walking,Wheelchair Accessible

Parking & Trail Access

Aquatic Park is located at 80 Bolivar Drive, at the foot of Bancroft Way between Ashby and University Avenues in southwest Berkeley. To reach Aquatic Park from I-80/I-580, head north or south and exit at University Avenue. Turn right on 6th Street, and then right on Addison Street. Take that street to its end, and turn left on Bolivar Drive. There is limited parking on the east side of the park.



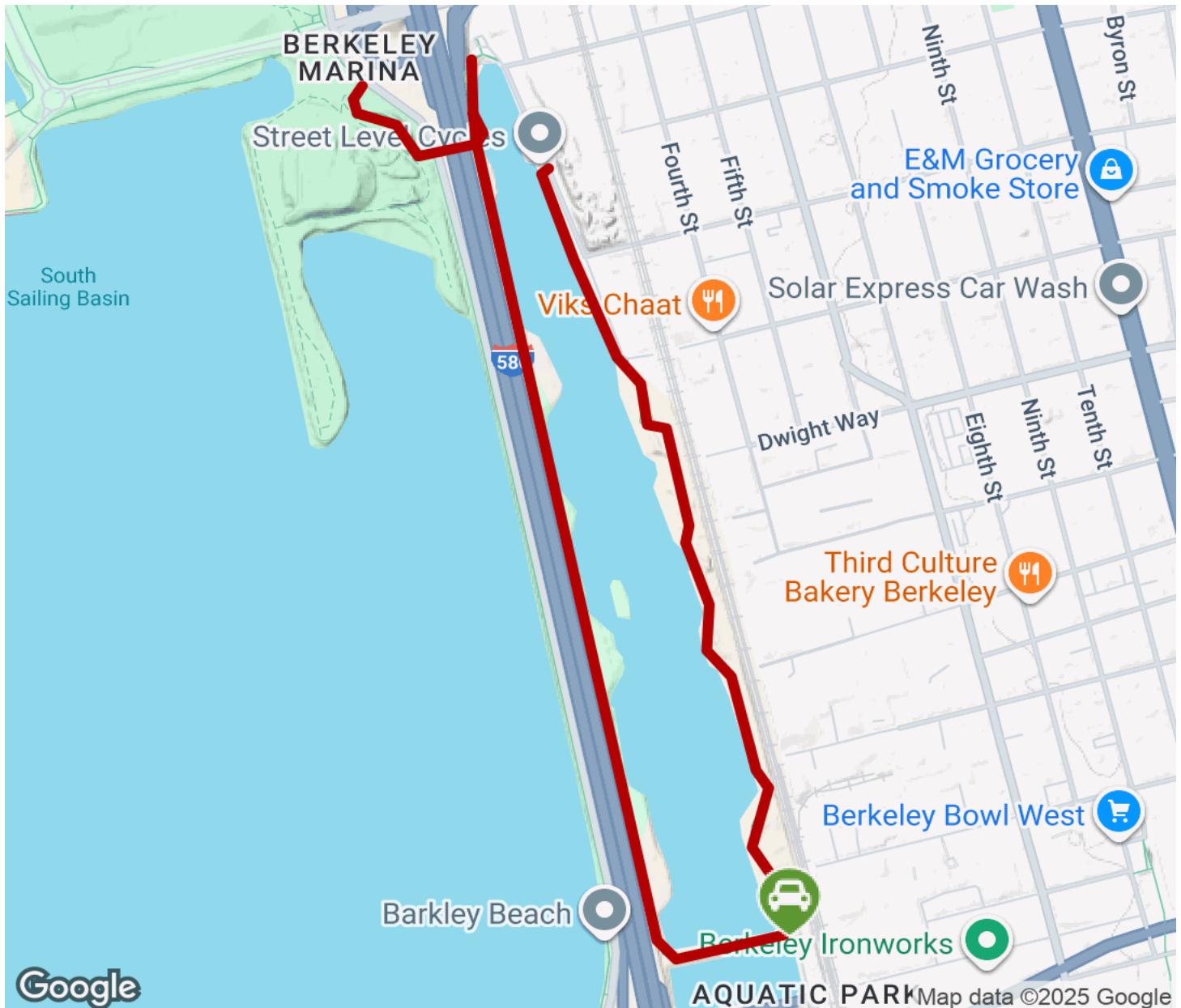
TrailLink
by Rails-to-Trails Conservancy



TrailLink.com



Aquatic Park Trail

California



-  Trailhead
-  Restroom
-  Parking
-  Water Fountain
-  Tunnel