



2025

TrailLink Unlimited



Guides



## Midway Bike Path

*California*



## Midway Bike Path

California

*Travel through the orchards south of Chico on the Midway Bike Path, which runs toward Durham on the abandoned Sacramento*



end, continue on low-stress Jones Avenue through seemingly endless orchards to reach downtown Durham.

Travel through the orchards south of Chico on the Midway Bike Path, which runs toward Durham on the abandoned Sacramento Northern Railway right-of-way. The trail is one of the most popular and scenic in the college town's rapidly expanding trail network.

The Sacramento Northern Railway once ran commuter service from Chico to Oakland and San Francisco via Sacramento. Various sections of the right-of-way have been converted to trail use, including the [Chico Airport Bike Path](#) on the northern edge of the city.

From the Midway Bike Path's northern end, take W. 20th Street to the designated bike route and lane on Salem Street to reach California State University, Chico (Chico State) and the city's downtown. From the trail's southern



# Midway Bike Path

California

**States:** California

**Counties:** Butte

Length: 3.4miles

**Trail end points:** Park Ave. and E. 20th St.  
(Chico) to Midway and Jones Ave. (Durham)

**Trail surfaces:** Asphalt

**Trail category:** Rail-Trail

**Trail activities:** Bike, Inline

Skating, Walking, Wheelchair Accessible

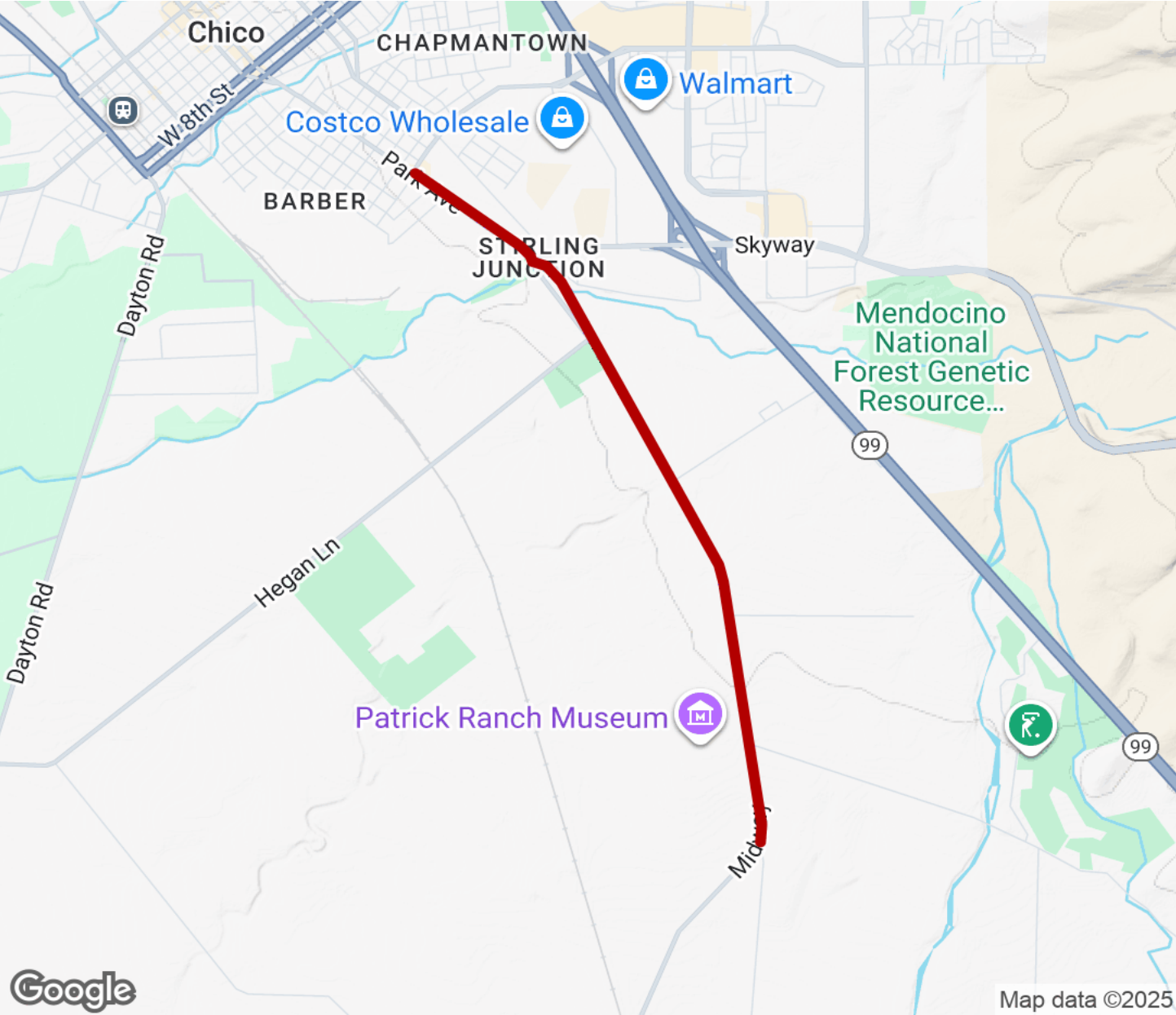
## Parking & Trail Access






There are no official parking areas for the Midway Bike Path, but parking may be found on adjacent residential streets in Chico. Be sure to obey any posted parking restrictions.



# Midway Bike Path

California



-  Trailhead
-  Restroom
-  Parking
-  Water Fountain
-  Tunnel