



2026

TrailLink Unlimited 

Guides



**University  
Trail**  
*California*



## University Trail

California

*The scenic University Trail begins at a connection with the San Diego Creek Trail and runs east along University Drive through*



The scenic University Trail begins at a connection with the [San Diego Creek Trail](#) and runs east along University Drive through southern Irvine. The trail stretches the length of William R. Mason Regional Park, which is divided by Culver Drive into two unique experiences: a landscaped picnic ground in the west and a wild barranca in the east.

A paved spur to University High School serves commuting students, teachers and staff, while the route along the northern edge of the picturesque Quail Hill Preserve provides visual interest on the trail's eastern end. In addition to the connection with the San Diego Creek Trail, the University Trail directly links with a host of other trails, including the [Turtle Rock Trail](#), [Jeffrey Open Space Trail](#) and [Juanita Moe Trail](#).



**TrailLink**  
by Rails-to-Trails Conservancy

**TrailLink.com**



# University Trail

California

**States:** California

**Counties:** Orange

Length: 3miles

**Trail end points:** San Diego Creek Trail north of University Dr. to Jeffrey Open Space Trail and Juanita Moe Trail at I-405

**Trail surfaces:** Asphalt, Concrete

**Trail category:** Greenway/Non-RT

**Trail activities:** Bike, Inline

Skating, Walking, Wheelchair Accessible

## Parking & Trail Access

Parking for the University Trail is available at William R. Mason Regional Park in Irvine (18712 University Drive). Note that a parking fee is charged (\$3 per weekday, \$5 per weekend).



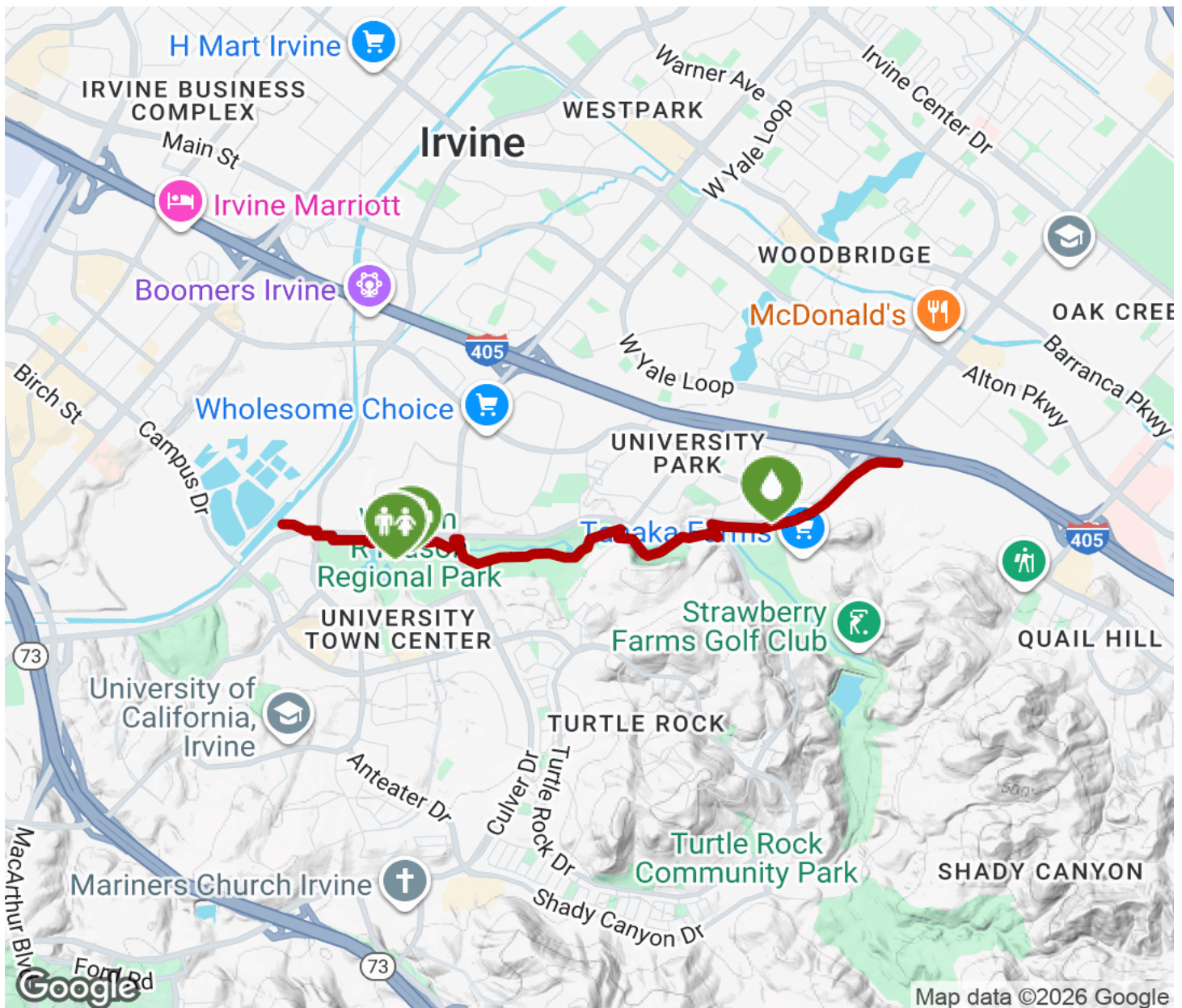
**TrailLink**  
by Rails-to-Trails Conservancy






**TrailLink.com**



# University Trail

California



-  Trailhead
-  Restroom
-  Parking
-  Water Fountain
-  Tunnel