



2025

TrailLink Unlimited 

Guides



**Lenape Trace  
Trail**  
*Indiana*



## Lenape Trace Trail

Indiana

*The Lenape Trace Trail is a short connector path that links a newer residential development in Carmel, Indiana, with both the Sunrise*



The Lenape Trace Trail is a short connector path that links a newer residential development in Carmel, Indiana, with both the Sunrise Golf Course and the popular [Monon Trail](#). Residents of the neighborhoods of southern Carmel can hop on the busy rail-trail directly from the Lenape Trace Trail to access the heart of Indianapolis, as well as points farther north.

Near the Lenape Trace Trail's midpoint, the 5-acre Lenape Trace Park—from which the trail gets its name—offers a gazebo and passive green space for recreation.



**TrailLink**  
by Rails-to-Trails Conservancy

**TrailLink.com**



# Lenape Trace Trail

*Indiana*

**States:** Indiana

**Counties:** Hamilton

**Length:** 1miles

**Trail end points:** Monon Trail at I-465/US 421  
to Sunrise Golf Course at Westfield Blvd. and E.  
99th St.

**Trail surfaces:** Asphalt

**Trail category:** Greenway/Non-RT

**Trail activities:** Bike,Inline

Skating,Walking,Wheelchair Accessible

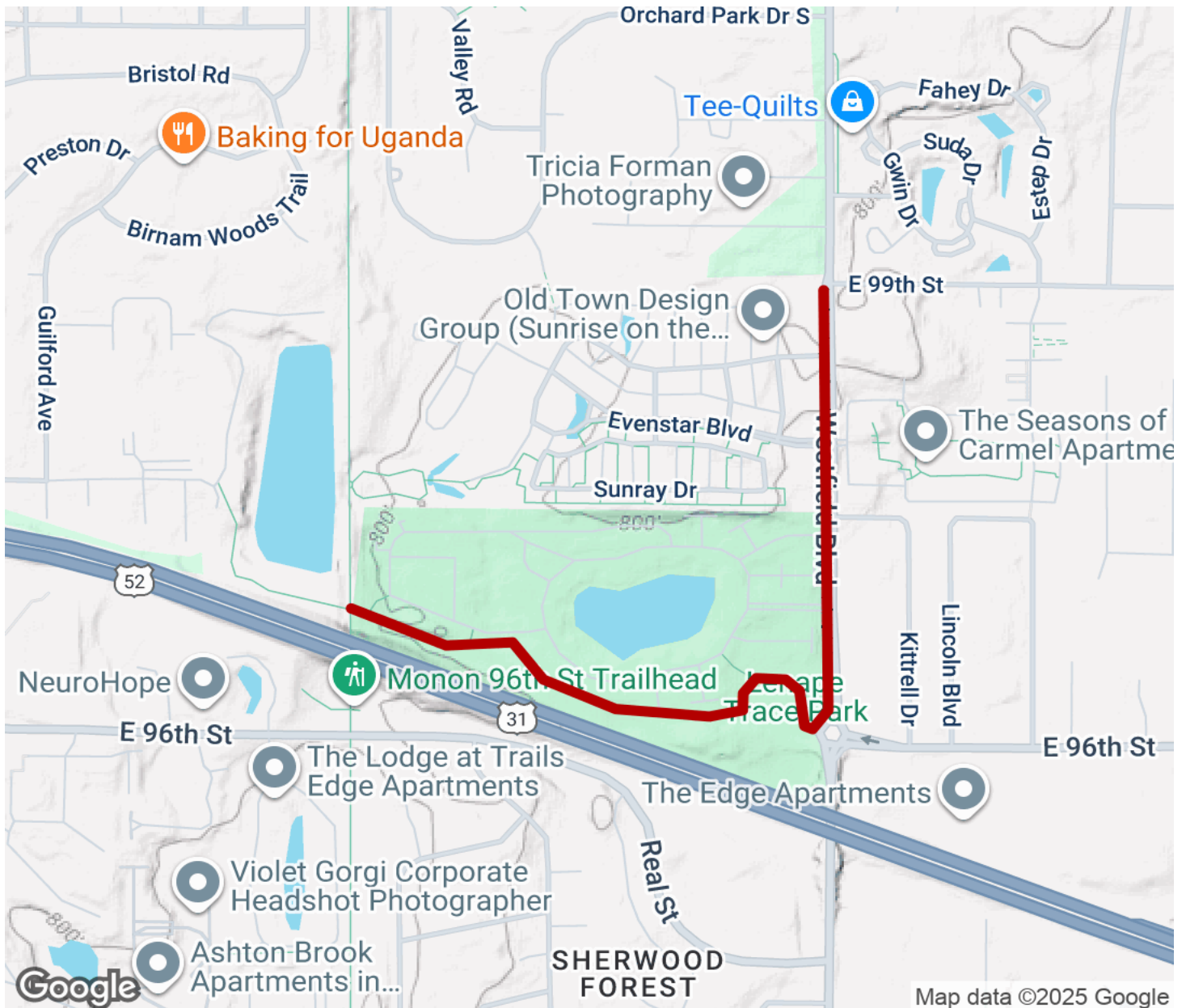
## Parking & Trail Access






Parking for the Lenape Trace Trail can be found off  
Windcastle Trail, the neighborhood road on the western side  
of Lenape Trace Park.



# Lenape Trace Trail

Indiana



-  Trailhead
-  Restroom
-  Parking
-  Water Fountain
-  Tunnel