TrailLink
by Rails-to-Trails Conservancy

2026

TrailLink Unlimited Guides



Harpeth River Greenway

Tennessee

Harpeth River Greenway

Tennessee

Closure Notice: The bridge near the Harpeth Valley Golf Center is closed for repairs. Please check with Nashville Parks for more



Closure Notice: The bridge near the Harpeth Valley Golf Center is closed for repairs. Please check with Nashville Parks for more current information.

The Harpeth River Greenway is a series of four disconnected, multi-use trails that run along the Harpeth River in suburban Nashville. The various segments serve a variety of communities and parks throughout the city. The entire route is paved and totals 9.1 miles.

About the Route

Leaving off from the north, the northernmost section of the trail is informally referred to as the Riverwalk Segment and runs for 1.7 miles through a subdivision alongside the Harpeth River.

After a significant gap in the trail, another short section of the trail also runs along the river and is only accessible from Kinley Ct. This section of the trail is 0.5 miles.

A third section of trail, only accessible from the HYSA soccer complex, crosses the river and runs in a loop through Bellevue Park, located on a bend of the Harpeth River. This section is 0.6 miles long.

The 3 southernmost sections of trail all connect. In the north, there is the Morton Mill section of trail which offers a boardwalk overlooking the river and primarily follows Morton Mill Rd for 1.4 miles.

The southernmost 5 miles (technically comprised of two sections of trail) run between Morton Mill Rd. and the gigantic Edith Warner Park, and meander alongside the Harpeth River.

Harpeth River Greenway

Tennessee

States: Tennessee

Counties: Davidson

Length: 9.1miles

Trail end points: 1529 Bending River Dr (Nashville) to 7273-7317 TN-100 (Nashville)

Trail surfaces: Asphalt

Trail category: Greenway/Non-RT

Trail activities: Bike,Inline Skating,Walking,Wheelchair Accessible

Parking & Trail Access

The Harpeth River Greenway runs between 1529 Bending River Dr (Nashville) and 7273-7317 TN-100 (Nashville), with parking available at both ends.

Parking is also available at:

- HYSA Soccer Complex, 7820 Coley Davis Rd. (Nashville)
- 7624 Old Harding Pike (Nashville)
- 810 Blackberry Hill (Nashville)

See TrailLink Map for all parking options and detailed directions.

Harpeth River Greenway

Tennessee

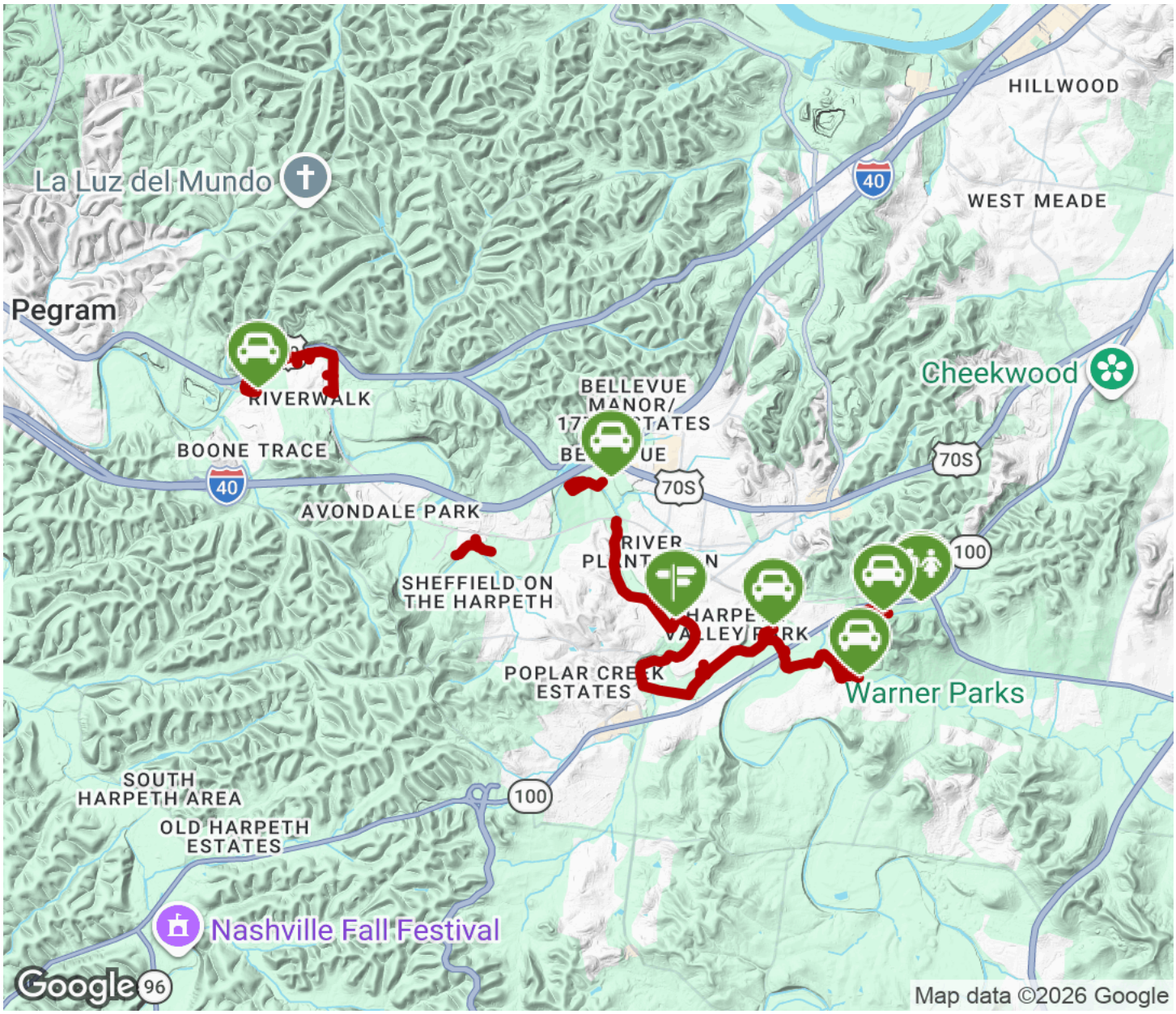

Trailhead Restroom Parking Water Fountain Tunnel

TrailLink by Rails-to-Trails Conservancy

TrailLink.com