



2025

TrailLink Unlimited 

Guides   



**Tanglewood
Trail**
North Carolina



Tanglewood Trail

North Carolina

The Tanglewood Trail is a short, gravel trail in the Tanglewood section of the Southern Pines community, Moore County, North



The Tanglewood Trail is a short, gravel trail in the Tanglewood section of the Southern Pines community, Moore County, North Carolina. The trail is part of a larger system of greenways in Southern Pines. It starts on Morganton Road, and even though there is also a sidewalk along Morganton Road, the Tanglewood Trail is a separate segment.



Tanglewood Trail

North Carolina

States: North Carolina

Counties: Moore

Length: 0.5miles

Trail end points: Morganton Rd. & Tanglewood Dr. to Tanglewood Dr. & Tanglewood Ct.

Trail surfaces: Gravel

Trail category: Greenway/Non-RT

Trail activities: Bike, Walking

Parking & Trail Access

From the Pinehurst traffic circle, take the exit for US 15/501 South and go to Morganton Road; turn left. You can park in the lot beside the gas station. Then continue walking/biking a short distance down Morganton Road (east) to the trailhead at Tanglewood Drive.



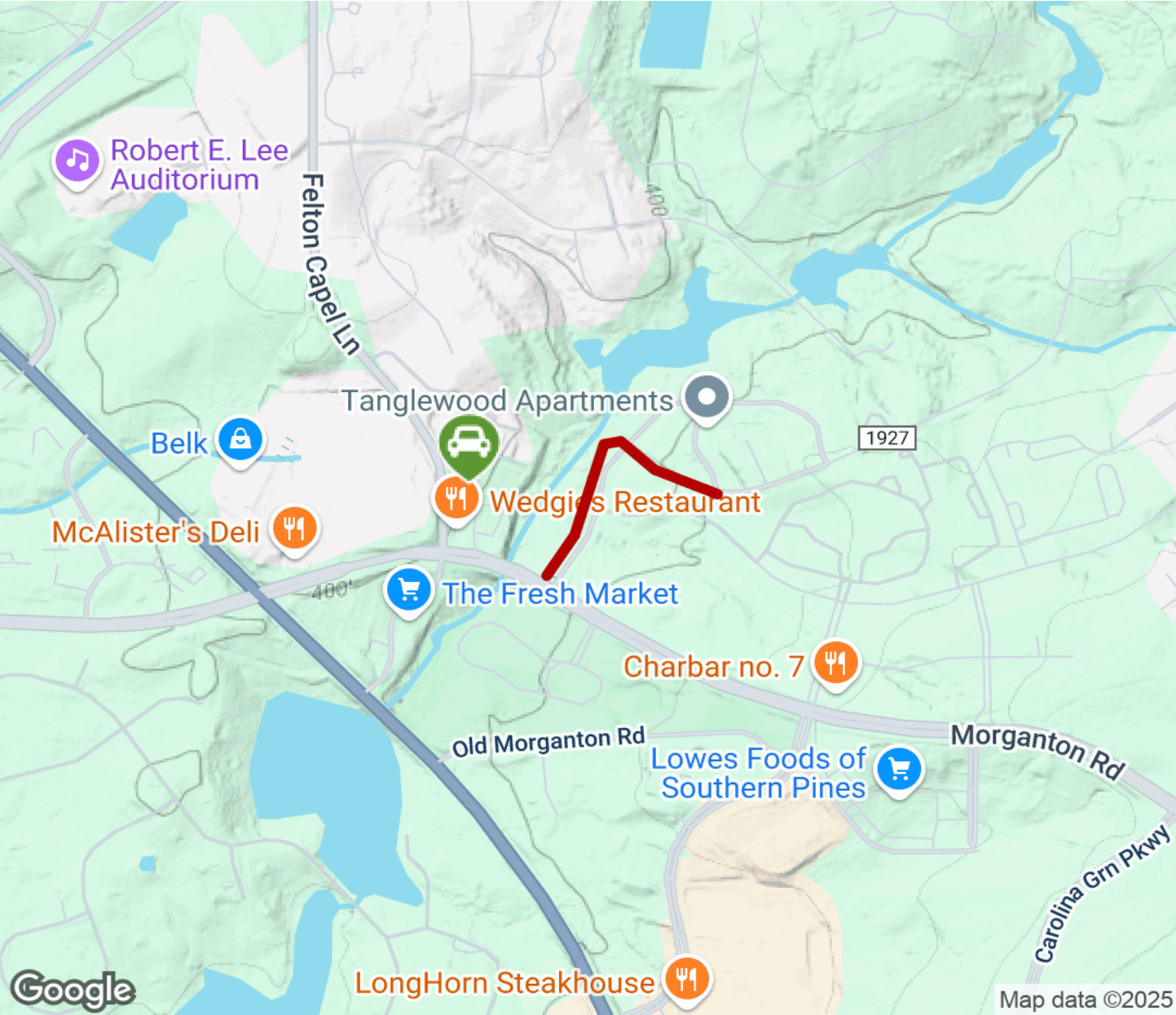
TrailLink
by Rails-to-Trails Conservancy






TrailLink.com



Tanglewood Trail

North Carolina



-  Trailhead
-  Restroom
-  Parking
-  Water Fountain
-  Tunnel