



2025

TrailLink Unlimited 

Guides



**Granger
Meadows
Park Trail**
Michigan



Granger Meadows Park Trail

Michigan

The Granger Meadows Park Trail forms a loop around the 76-acre park in DeWitt Township, just north of Lansing. The park was built



The Granger Meadows Park Trail forms a loop around the 76-acre park in DeWitt Township, just north of Lansing. The park was built and donated by Granger III and Associates, a local trash and recycling company, in 2005.

The loop trails runs through open space near the park's playground, ball field, picnic shelter and pond. A western extension continues through dense woodlands to Valley Farms Park, the primary active recreation facility in DeWitt Township.



Granger Meadows Park Trail

Michigan

States: Michigan

Counties: Clinton

Length: 1.9miles

Trail end points: Valley Farms Park on
Wieland Rd. to Granger Meadows Park on
Granger Meadows Ln.

Trail surfaces: Asphalt

Trail category: Greenway/Non-RT

Trail activities: Bike,Inline

Skating, Wheelchair Accessible, Walking, Cross
Country Skiing

Parking & Trail Access

Parking for the Granger Meadows Park Trail is available at both Valley Farms Park on Wieland Road and Granger Meadows Park on Granger Meadows Lane.



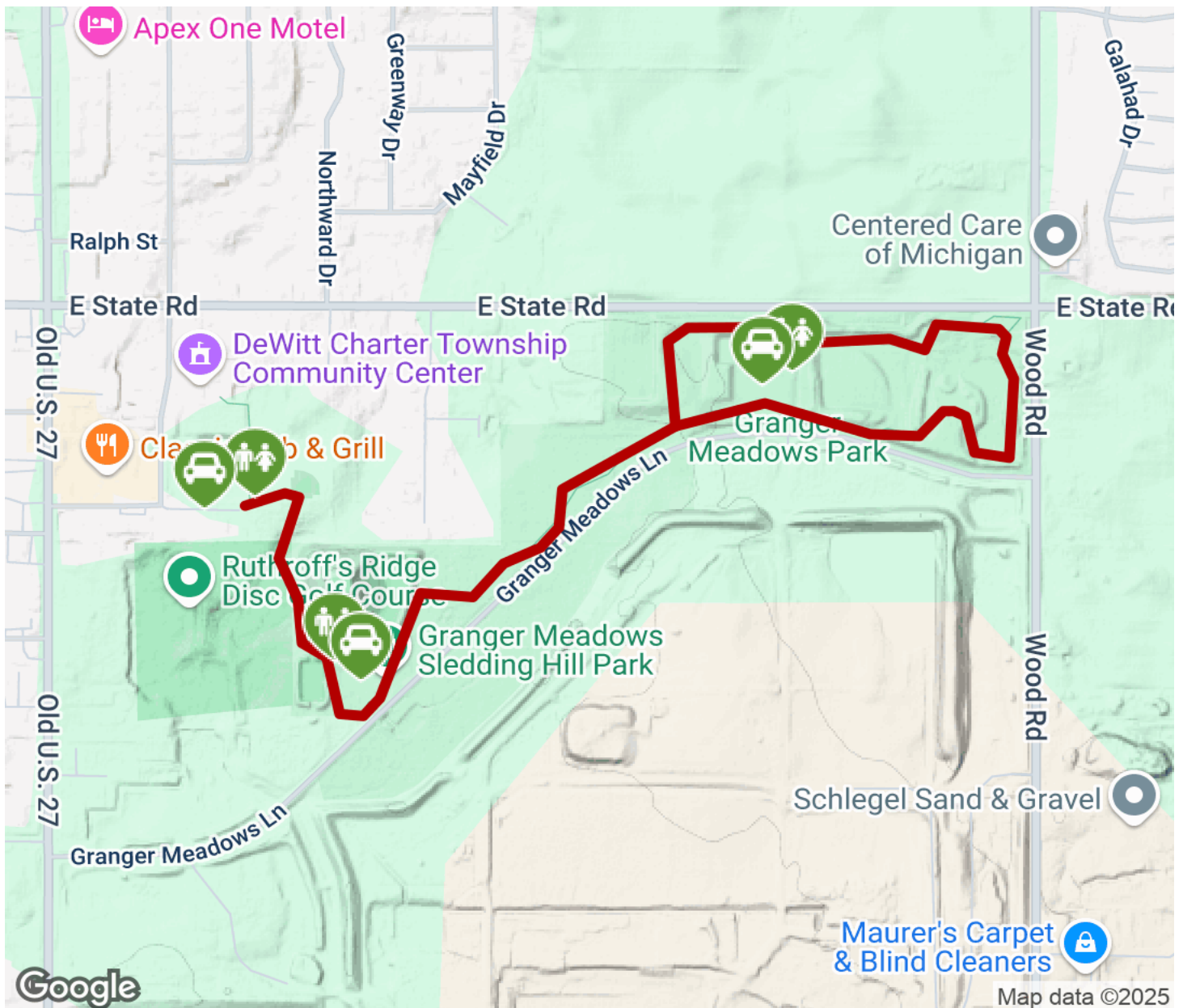
TrailLink
by Rails-to-Trails Conservancy






TrailLink.com



Granger Meadows Park Trail

Michigan



-  Trailhead
-  Restroom
-  Parking
-  Water Fountain
-  Tunnel