



2025

TrailLink Unlimited 

Guides



Lions' Trail

Pennsylvania



Lions' Trail

Pennsylvania

Picking up directly across Norwood Road from the Struble Trail's south end point, the Lions' Trail offers a half mile of paved trail



Picking up directly across Norwood Road from the [Struble Trail](#)'s south end point, the Lions' Trail offers a half mile of paved trail winding through scenic Kardon Park with 10 acres of ponds and over 40 acres of open green space, wetlands and many trees.

Kardon Park, also known as The Ponds or The Duck Pond, is an active area for biking, walking, running, fishing, bird watching, picnicking and inline skating.

The Lions' Trail was officially dedicated in 1984 and is so named in recognition of the park receiving it as a gift from the local Downingtown Lions Club.



TrailLink
by Rails-to-Trails Conservancy

TrailLink.com



Lions' Trail

Pennsylvania

States: Pennsylvania

Counties: Chester

Length: 0.4miles

Trail end points: East Pennsylvania Ave
between Green St & Dustin Dr (Downingtown)
to Directly across Rt 282 from the Struble Trail's
south endpoint

Trail surfaces: Asphalt

Trail category: Greenway/Non-RT

Trail activities: Bike,Fishing,Inline
Skating,Walking,Wheelchair Accessible

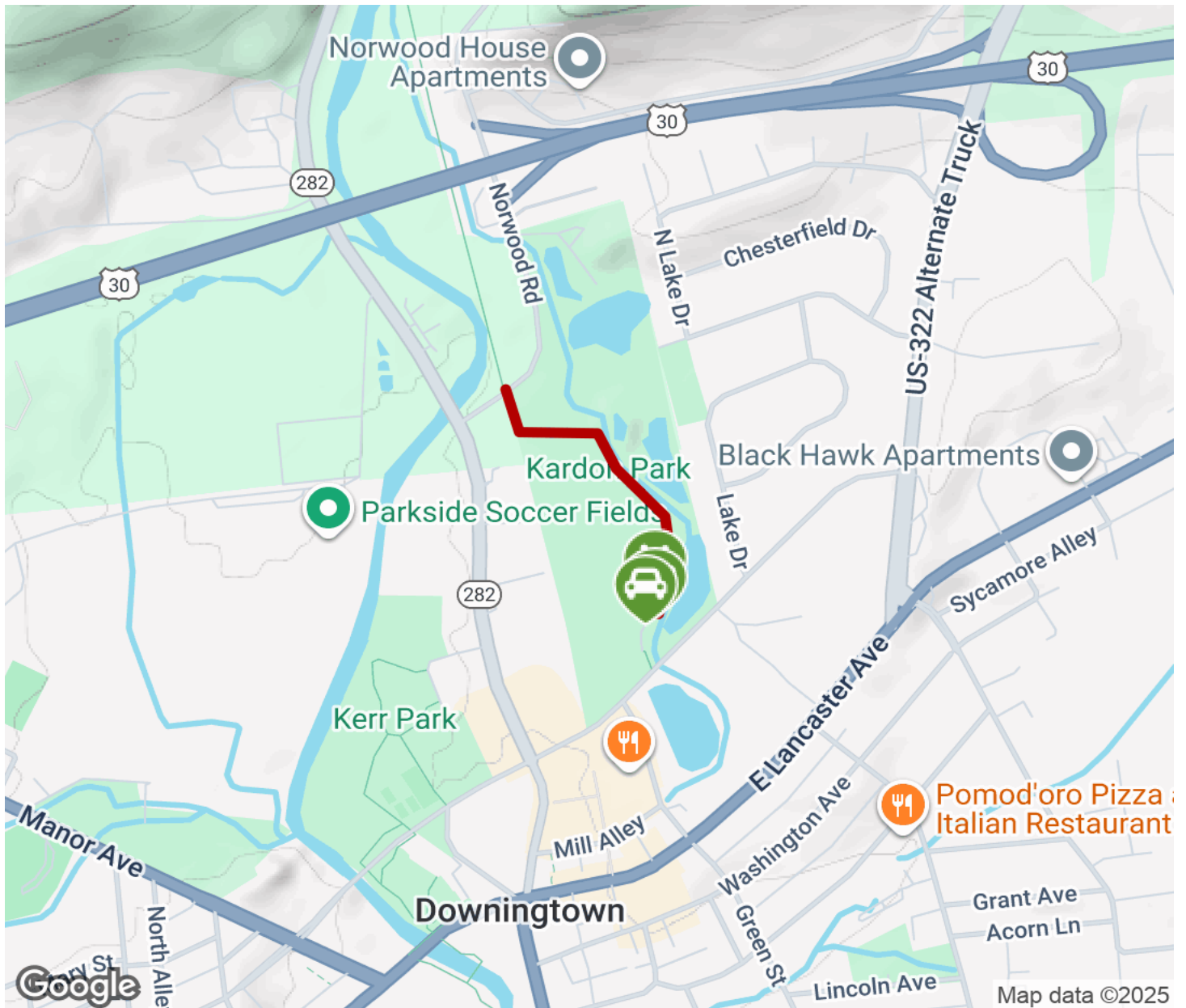
Parking & Trail Access






Parking is available near the Struble Trail off of Norwood Road at the northern end of Kardon Park and by the ponds at the southern end of the park (215-369 E Pennsylvania Ave, Downingtown).



Lions' Trail

Pennsylvania



-  Trailhead
-  Restroom
-  Parking
-  Water Fountain
-  Tunnel