



2025

TrailLink Unlimited 

Guides




**Erwin Linear
Trail**
Tennessee



Erwin Linear Trail

Tennessee

Closure notice: Due to Hurricane Helene, the Erwin Linear Trail is temporarily closed. Overview The Erwin Linear Trail (a.k.a. the



changing into light industrial areas on the western edge of the town of Erwin.

As the trail enters the center of Erwin, the trail once again transitions out of its wooded environment and passes by a local McDonald's and other chain establishments. South of here, the trail once again leaves that urban environment and heads south past Bark Park (185 N Industrial Dr), before reaching its southern endpoint along Jackson Love Hwy.

Closure notice: Due to Hurricane Helene, the Erwin Linear Trail is temporarily closed.

Overview

The Erwin Linear Trail (a.k.a. the Erwin Greenway) parallels I-26 along North Indian Creek and Nolichucky waterways for 4.3 miles. The trail is paved and mostly flat, coursing through the Cherokee National Forest northwest of Banner Hill.

About the Route

The trail traverses a variety of environments, from winding through the wooded areas and past natural ponds and wetlands lakes along the northern end of the route,



Erwin Linear Trail

Tennessee

States: Tennessee

Counties: Unicoi

Length: 4.5miles

Trail end points: Fishery Park Rd. (Erwin) to
Jackson Love Hgwy. (Erwin)

Trail surfaces: Asphalt

Trail category: Greenway/Non-RT

Trail activities: Bike, Fishing, Wheelchair
Accessible, Mountain Biking, Walking

Parking & Trail Access

The Erwin Linear Trail runs between Fishery Park Rd. (Erwin) and Jackson Love Hgwy. (Erwin).

Parking is also available at:

- Bark Park (185 N Industrial Dr)
- 110 N Industrial Dr (Erwin)
- and at the trail's northern end along Old Fishery Rd.





See [TrailLink Map](#) for more detailed directions.



Erwin Linear Trail

Tennessee



-  Trailhead
-  Restroom
-  Parking
-  Water Fountain
-  Tunnel