



2025

TrailLink Unlimited 

Guides



**Upper Silver
Creek Trail**
California



Upper Silver Creek Trail

California

The Upper Silver Creek Trail courses through Silver Creek Linear Park, offering a nice play area and picnicking at the southern end



The Upper Silver Creek Trail courses through Silver Creek Linear Park, offering a nice play area and picnicking at the southern end and tennis courts and a basketball court at the northern end. Although the trail is short, it heads up hill from north to south, which can challenge some trail users.



Upper Silver Creek Trail

California

States: California

Counties: Santa Clara

Length: 0.9miles

Trail end points: Yerba Buena Rd. at Silver Creek Rd. (north end) to Yerba Buena Rd. nr. the golf course

Trail surfaces: Asphalt

Trail category: Greenway/Non-RT

Trail activities: Bike,Inline Skating,Wheelchair Accessible,Walking

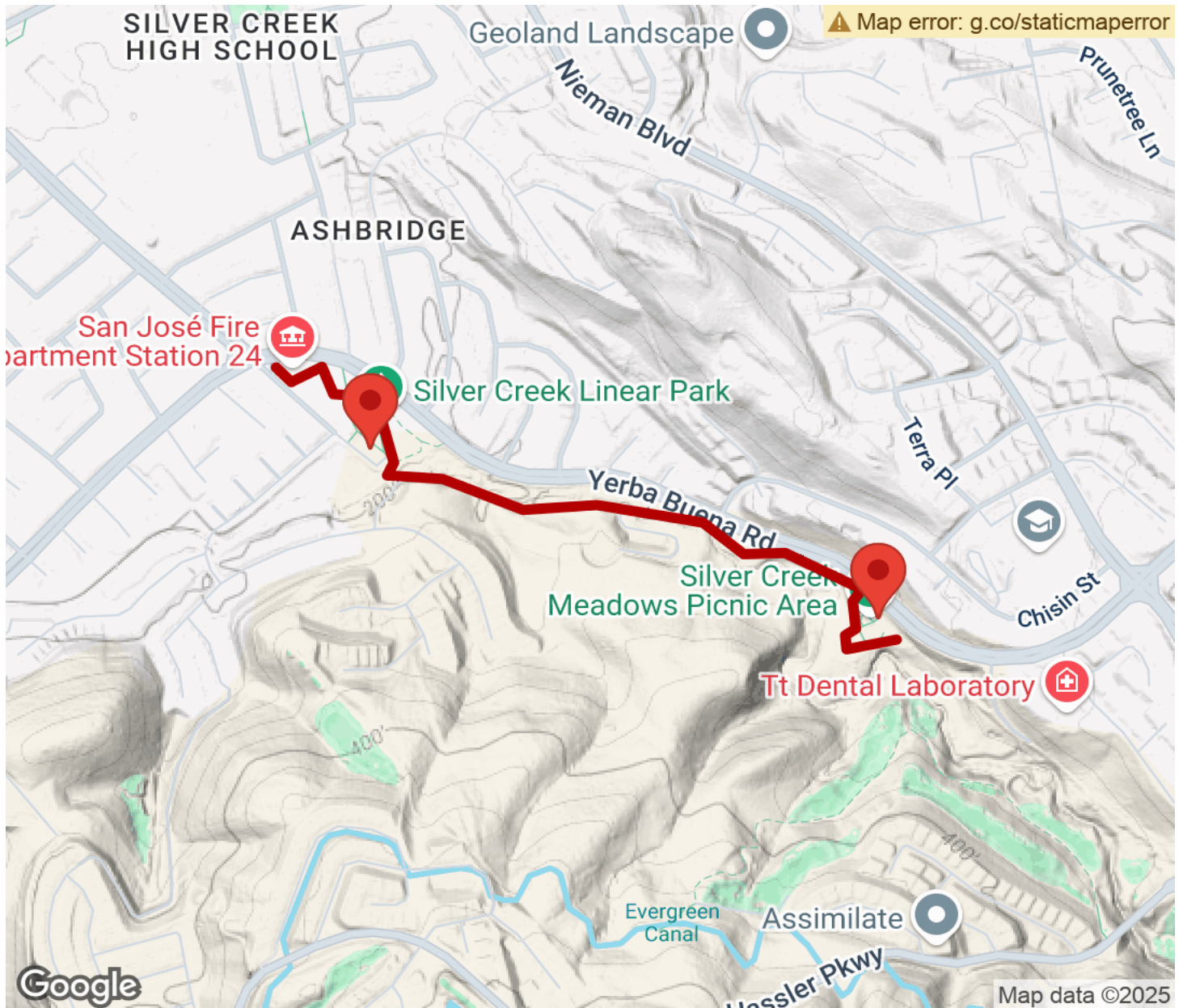
Parking & Trail Access






Parking is available off Yerba Buena Road at both endpoints.



Upper Silver Creek Trail

California



-  Trailhead
-  Restroom
-  Parking
-  Water Fountain
-  Tunnel