




2026

TrailLink Unlimited



Guides



Potanipo Rail Trail (MA)

Massachusetts



Potanipo Rail Trail (MA)

Massachusetts

Paralleling the Nissitissit River as it runs through the woods, the Potanipo Rail Trail heads south towards Pepperell from the



Paralleling the Nissitissit River as it runs through the woods, the Potanipo Rail Trail heads south towards Pepperell from the New Hampshire-Massachusetts state border. The Massachusetts section of the Potanipo Rail Trail picks up on West Hollis Rd near the Nissitissit River and the south end of the New Hampshire section of the [Potanipo Rail Trail](#).

Following a former rail corridor, this multi-use path is roughly 6ft wide with a stone-dust covered hardpacked surface and remains quite level throughout.



Potanipo Rail Trail (MA)

Massachusetts

States: Massachusetts

Counties: Middlesex

Length: 1.7miles

Trail end points: West Hollis Rd (Hollis) to
Prescott Street (Pepperell)

Trail surfaces: Crushed Stone, Gravel

Trail category: Rail-Trail

Trail activities: Horseback Riding, Mountain
Biking, Walking


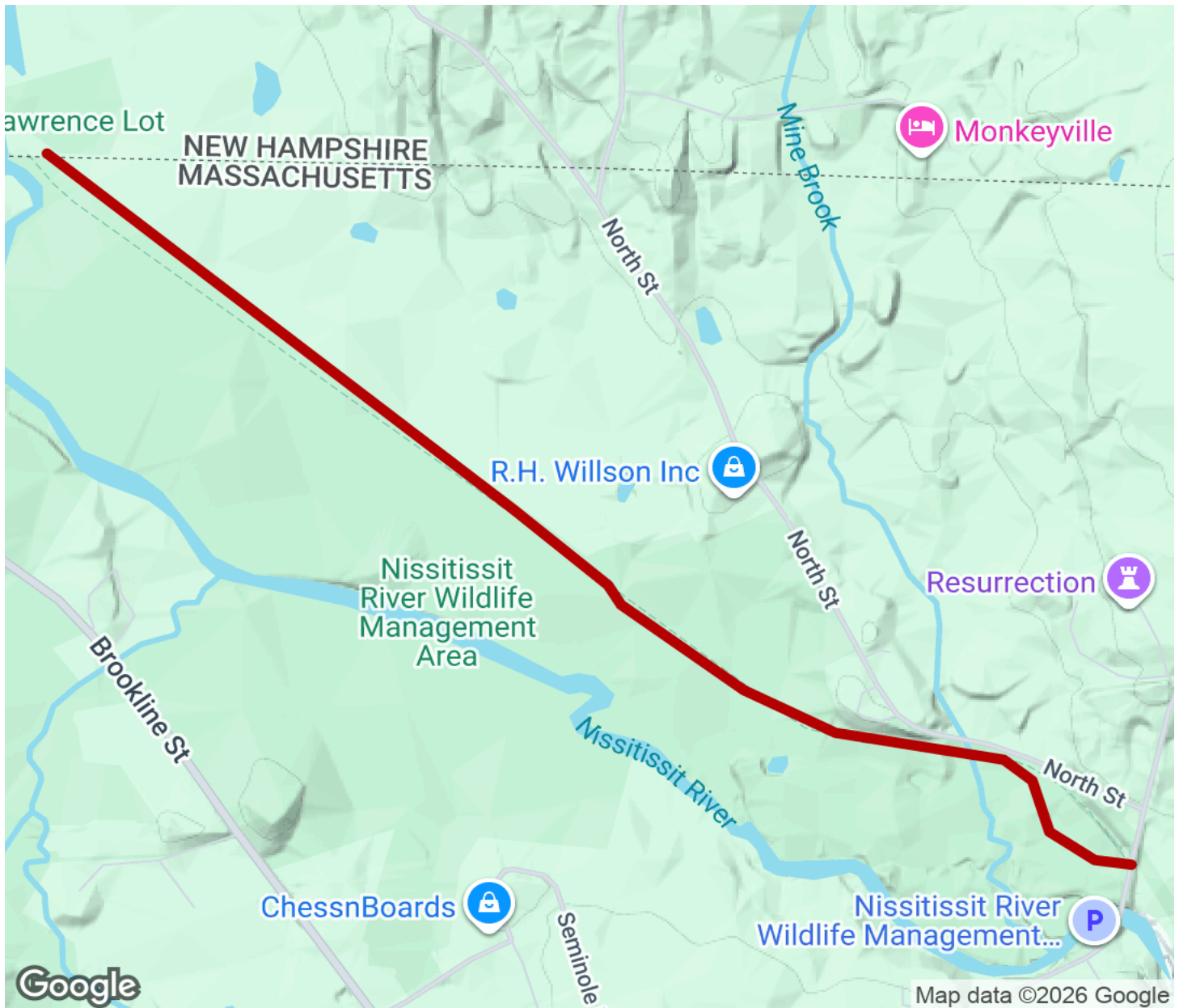
Parking & Trail Access

Parking is available in a small gravel lot on West Hollis Rd at the Beaver Brook Association Great Meadow Trailhead.



Potanipo Rail Trail (MA)

Massachusetts



Trailhead



Restroom



Parking



Water Fountain



Tunnel



TrailLink
by Rails-to-Trails Conservancy

TrailLink.com