



2026

TrailLink Unlimited 

Guides



# Tinley Creek Trail (South)

*Illinois*



## Tinley Creek Trail (South)

Illinois

*The Tinley Creek Trail is currently in two segments. This southern segment is within the South Green Belt Forest Preserve between*



The Tinley Creek Trail is currently in two segments. This southern segment is within the South Green Belt Forest Preserve between Flossmor and Matteson, just west of I-57. The trail traverses wooded areas and open green space interspersed with a few wetlands. Also, visit the [northern segment](#), which stretches from Oak Forest to Palos Heights.



**TrailLink**  
by Rails-to-Trails Conservancy

**TrailLink.com**



# Tinley Creek Trail (South)

*Illinois*

**States:** Illinois

**Counties:** Cook

Length: 3.6miles

**Trail end points:** Flossmor Rd. (South Green Belt Forest Preserve to Vollmer Rd.

**Trail surfaces:** Asphalt

**Trail category:** Greenway/Non-RT

**Trail activities:** Bike,Inline

Skating,Walking,Wheelchair Accessible,Cross Country Skiing

## Parking & Trail Access

Park off Flossmoor Road just east of Birch Avenue and off Vollmer Road just west of Keystone Avenue. You can access the trail at the southeast corner of Flossmoor Road and Cicero Avenue but no parking is available.



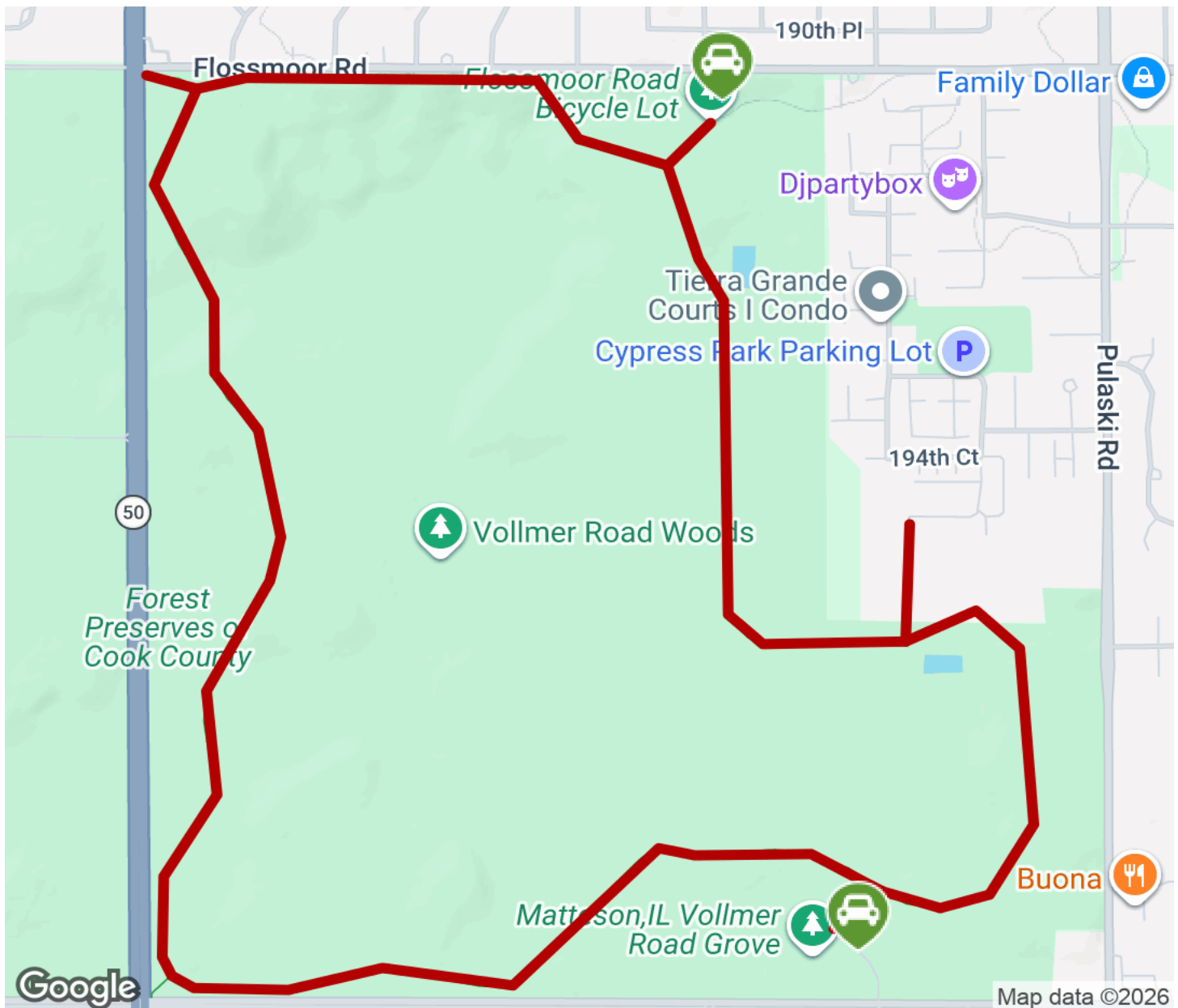
**TrailLink**  
by Rails-to-Trails Conservancy





**TrailLink.com**



# Tinley Creek Trail (South)

Illinois



-  Trailhead
-  Restroom
-  Parking
-  Water Fountain
-  Tunnel