



2025

TrailLink Unlimited 

Guides



Killens Pond Bike Trail

Delaware



Killens Pond Bike Trail

Delaware

The Killens Pond Bike Trail provides non-motorized access from US 13 to Killens Pond State Park. The short trail parallels Killens



The Killens Pond Bike Trail provides non-motorized access from US 13 to Killens Pond State Park. The short trail parallels Killens Pond Road before turning south into the park along its main access road. Note that the trail surface changes from asphalt to crushed stone once it enters the park property.

Outside the park, the trail passes Lake Forest High School, providing a safe route to school for its students. Within the park, the trail provides access to its office, sports complex and popular water park. Connecting nature trails lead from the bike trail to the park's central feature, a millpond established in the late 18th century.



TrailLink
by Rails-to-Trails Conservancy

TrailLink.com



Killens Pond Bike Trail

Delaware

States: Delaware

Counties: Kent

Length: 2miles

Trail end points: US 13/S. Dupont Hwy. and Killens Pond Rd. to Killens Pond State Park

Trail surfaces: Asphalt, Concrete, Crushed Stone

Trail category: Greenway/Non-RT

Trail activities: Bike, Wheelchair Accessible, Walking

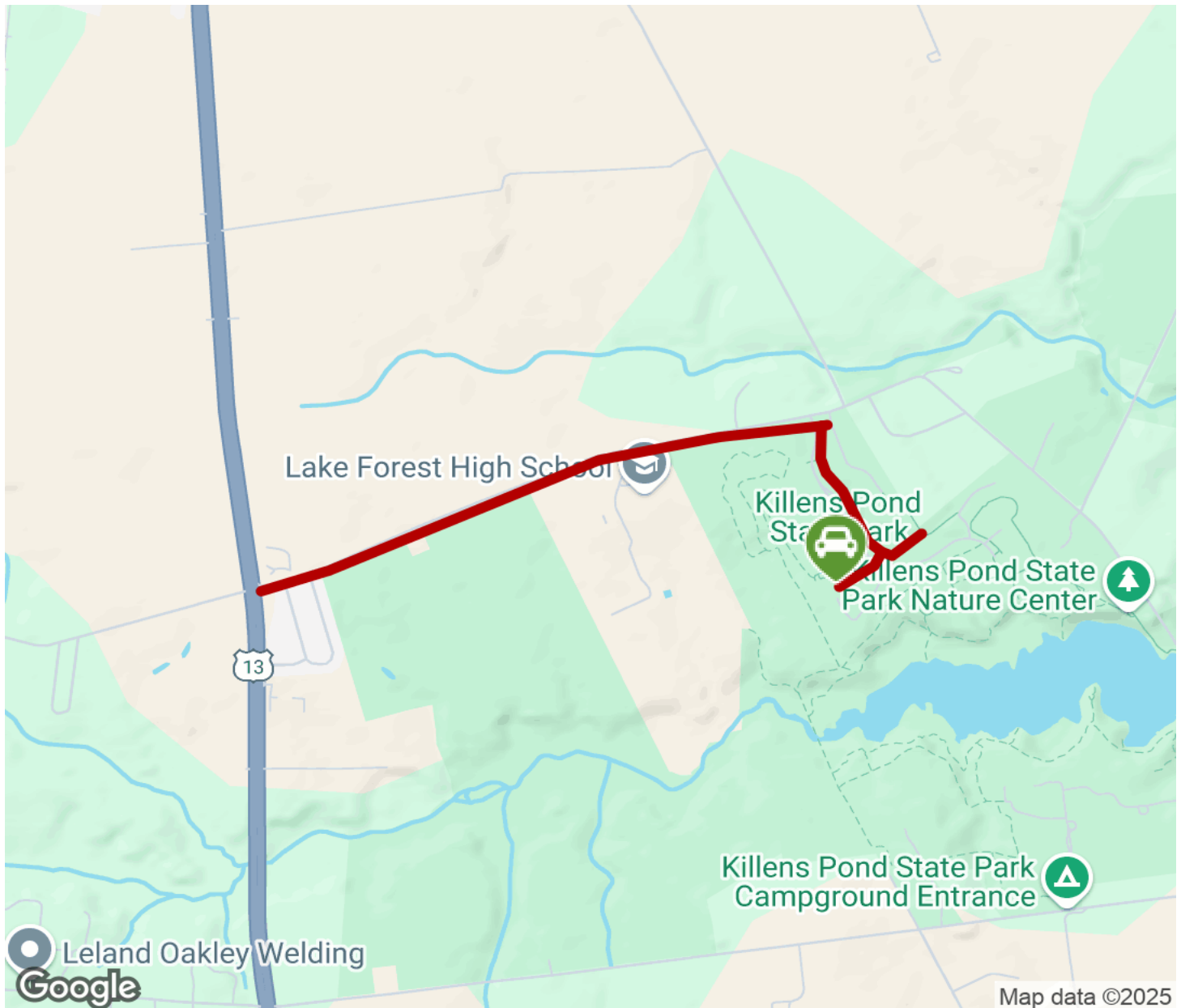
Parking & Trail Access

Killens Pond State Park is located in central Kent County, just south of the town of Felton. From US 13 south, turn left onto Killens Pond Road. The park will be on the right, just after Lake Forest High School. Ample parking can be found within the park.








Killens Pond Bike Trail

Delaware



Map data ©2025

-  Trailhead
-  Restroom
-  Parking
-  Water Fountain
-  Tunnel