



2025

TrailLink Unlimited 

Guides



McMahon Boulevard Trail

New Mexico



McMahon Boulevard Trail

New Mexico

The McMahon Boulevard Trail begins in the northwestern corner of Albuquerque, on the edge of the vast mesa that borders the city. It



The McMahon Boulevard Trail begins in the northwestern corner of Albuquerque, on the edge of the vast mesa that borders the city. It stretches nearly four miles through residential and commercial developments from Universe Boulevard to Cottonwood Corners, a shopping, dining and entertainment complex.



TrailLink
by Rails-to-Trails Conservancy

TrailLink.com



McMahon Boulevard Trail

New Mexico

States: New Mexico

Counties: Bernalillo

Length: 3.9miles

Trail end points: Universe Blvd. NW,
Albuquerque to Coors Bypass NW,
Albuquerque

Trail surfaces: Asphalt, Concrete

Trail category: Greenway/Non-RT

Trail activities: Bike, Inline Skating, Walking

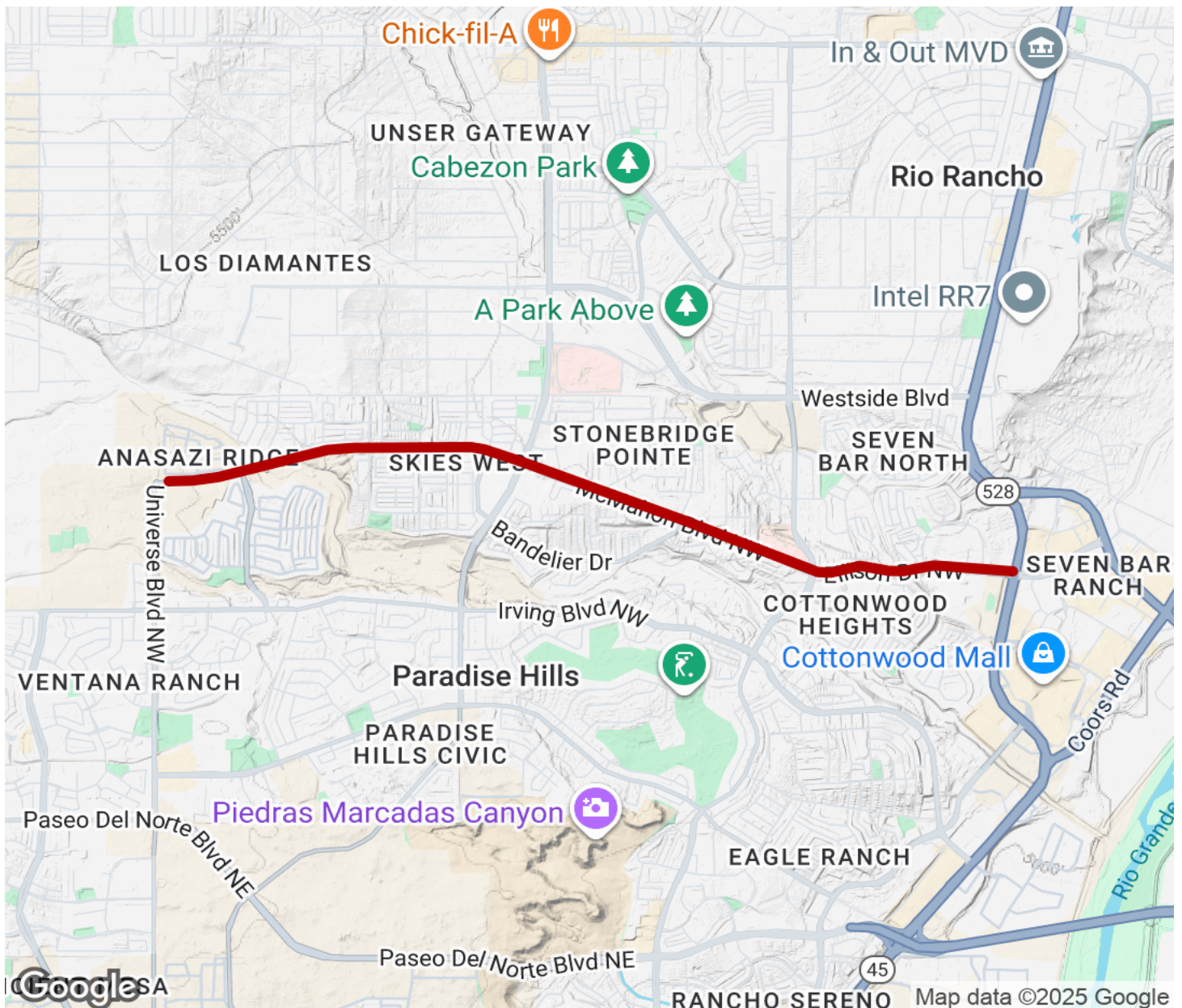
Parking & Trail Access






Parking is available at the east end of the trail in the Cottonwood Corners shopping area.



McMahon Boulevard Trail

New Mexico



-  Trailhead
-  Restroom
-  Parking
-  Water Fountain
-  Tunnel