



2025

TrailLink Unlimited 

Guides



**Zimmerman
Trail**
Montana



Zimmerman Trail

Montana

The Zimmerman Trail is a north-south route in western Billings that parallels the eastern flank of a roadway of the same name. The



The Zimmerman Trail is a north-south route in western Billings that parallels the eastern flank of a roadway of the same name. The paved pathway is just over a mile long with pleasant neighborhood views.

From the trail's southern end, travel east along the north side of Broadwater Avenue to reach Lillis Park and the northern trailhead for the [BBWA Canal Trail](#).



TrailLink
by Rails-to-Trails Conservancy

TrailLink.com



Zimmerman Trail

Montana

States: Montana

Counties: Yellowstone

Length: 1.3miles

Trail end points: Poly Dr. and Zimmerman Trail to Broadwater Ave. and Zimmerman Trail

Trail surfaces: Asphalt

Trail category: Greenway/Non-RT

Trail activities: Bike,Inline

Skating,Walking,Wheelchair Accessible,Cross Country Skiing

Parking & Trail Access

Parking can be found along the side streets of Zimmerman Trail.



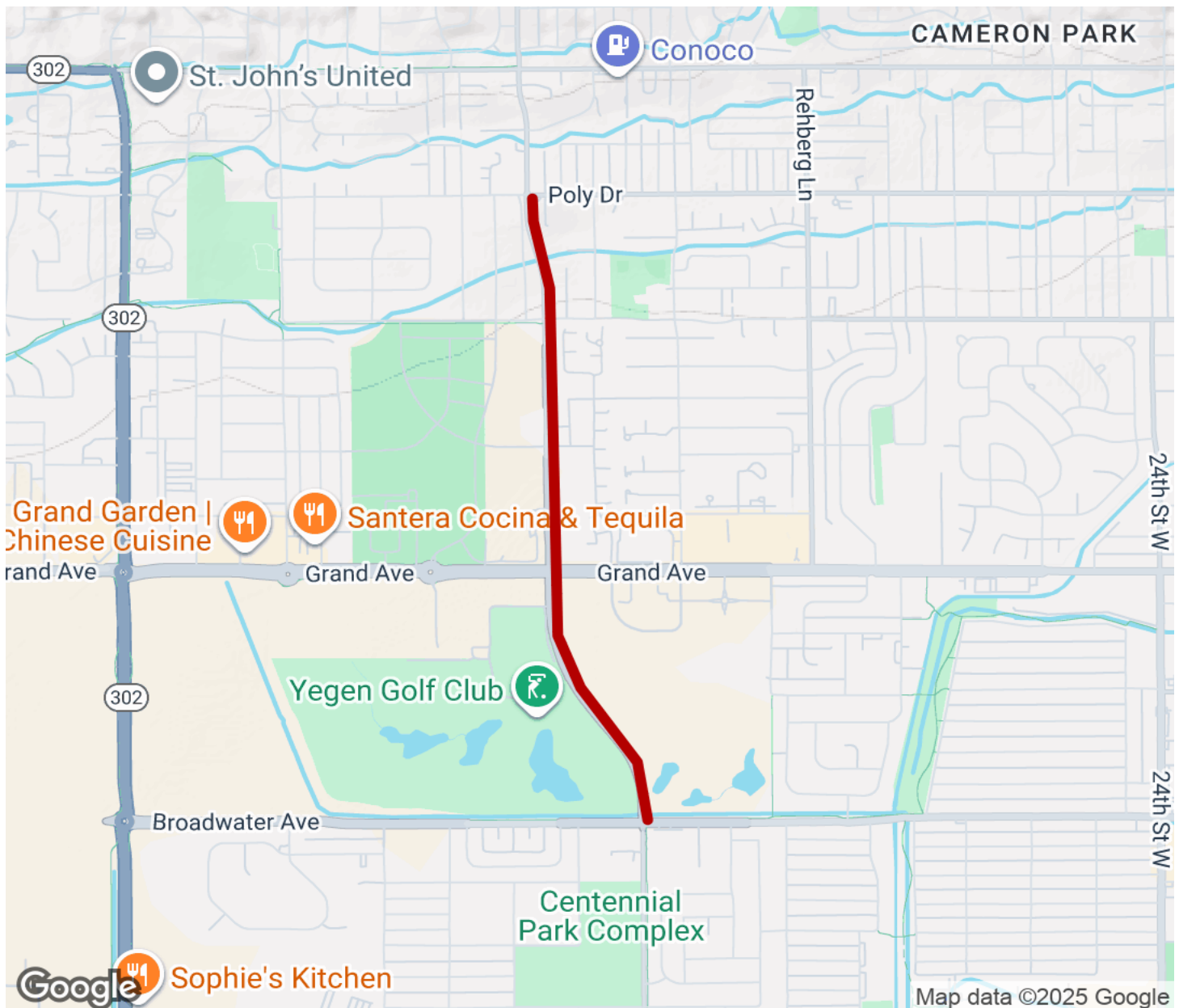
TrailLink
by Rails-to-Trails Conservancy






TrailLink.com



Zimmerman Trail

Montana



-  Trailhead
-  Restroom
-  Parking
-  Water Fountain
-  Tunnel