



2024

TrailLink Unlimited 

Guides



Appel Way Trail


New Hampshire



Appel Way Trail

New Hampshire

Appel Way Trail offers a paved route of about a mile through woodlands on the north end of Keene. Most notably, it offers a



Appel Way Trail offers a paved route of about a mile through woodlands on the north end of Keene. Most notably, it offers a connection between Wheelock Park on the trail's west end and Ashuelot River Park on its east end. It also links to the [Jonathan Daniels Trail](#), which runs the length of Ashuelot River Park.



Appel Way Trail

New Hampshire

States: New Hampshire

Counties: Cheshire

Length: 1.3miles

Trail end points: Wheelock Park to Court
Street

Trail surfaces: Asphalt

Trail category: Greenway/Non-RT

Trail activities: Bike, Inline Skating, Walking


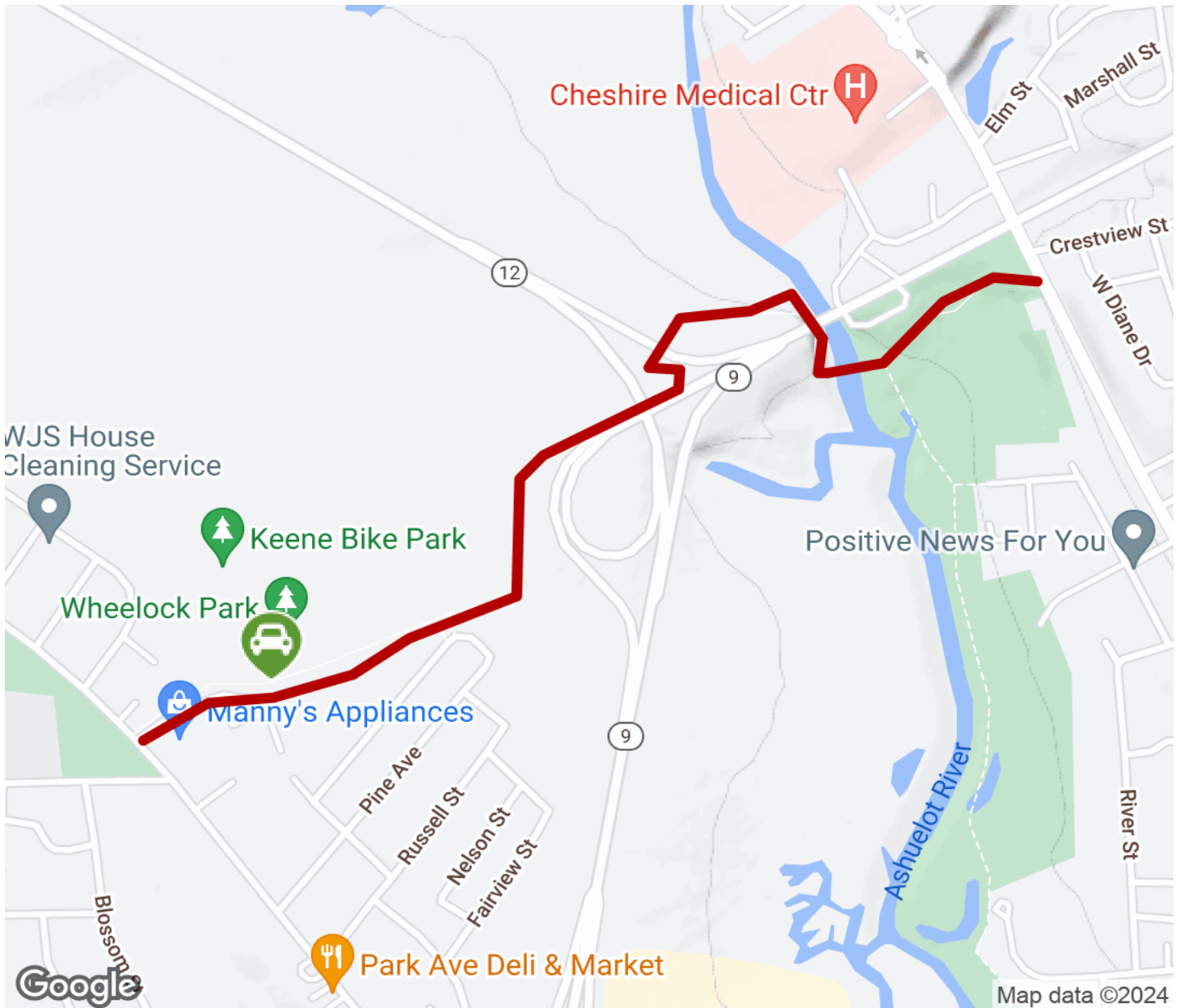
Parking & Trail Access

Parking is available on the west end of the trail in Wheelock Park (101 Park Avenue). In the summer, restrooms are also available in the park.



Appel Way Trail

New Hampshire



Trailhead



Restroom



Parking



Water Fountain



Tunnel



TrailLink
by Rails-to-Trails Conservancy

TrailLink.com