



2025

TrailLink Unlimited 

Guides



**Novato
Boulevard
Path**
California



Novato Boulevard Path

California

The Novato Boulevard Path is a multi-use trail that can be used recreationally, but is more useful as a commuting route.



The Novato Boulevard Path is a multi-use trail that can be used recreationally, but is more useful as a commuting route. Closely following its namesake road, the path is completely separated from the busy thoroughfare to provide safe travel. Along its short route, the trail offers access to hundreds of homes and a handful of businesses.

At its eastern end, continue seamlessly onto the newer Enfrente Road Connector to travel safely alongside US 101 towards the southern reaches of Novato.



Novato Boulevard Path

California

States: California

Counties: Marin

Length: 1.3miles

Trail end points: Rowland Blvd. and Novato Blvd. to Enfrente Road Connector at Gateway Ct. and Novato Blvd.

Trail surfaces: Asphalt

Trail category: Greenway/Non-RT

Trail activities: Bike,Inline

Skating,Walking,Wheelchair Accessible

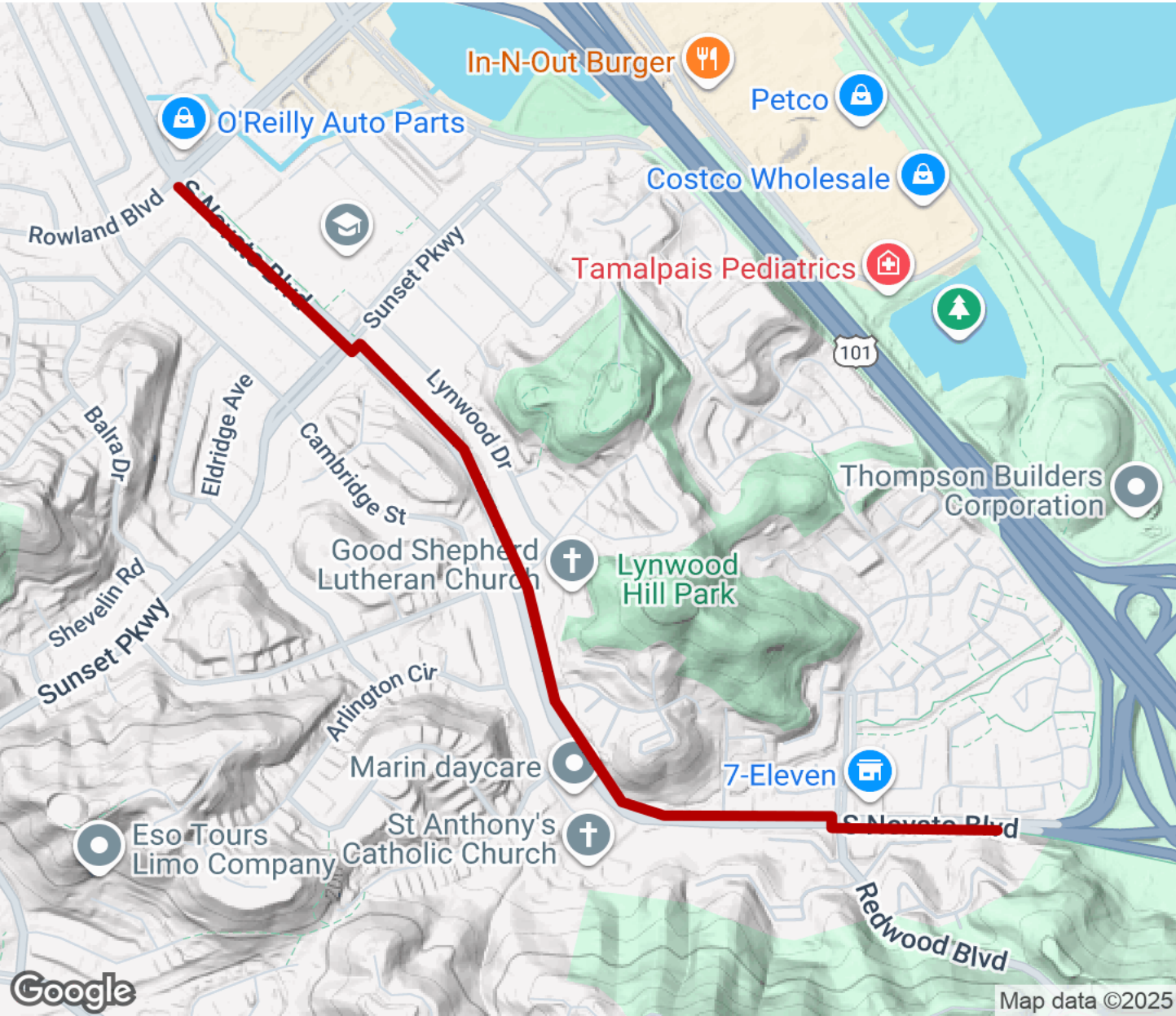
Parking & Trail Access






There are no official parking areas for the Novato Boulevard Path, but parking can be found on adjacent neighborhood streets. Be sure to obey any posted parking restrictions.



Novato Boulevard Path

California



-  Trailhead
-  Restroom
-  Parking
-  Water Fountain
-  Tunnel