



2026

TrailLink Unlimited 

Guides   



Pinedrop Trail
California



Pinedrop Trail

California

The Pinedrop Trail is a paved link between the community of Kings Beach, located on the northern shore of Lake Tahoe, and North



The Pinedrop Trail is a paved link between the community of Kings Beach, located on the northern shore of Lake Tahoe, and North Tahoe Regional Park. The trail winds through a hilly landscape of pine forest.

On the trail's western end, North Tahoe Regional Park offers baseball and soccer fields, tennis courts, a nature trail, disc golf course, open space and a host of other amenities across its nearly 125 acres.



TrailLink
by Rails-to-Trails Conservancy

TrailLink.com



Pinedrop Trail

California

States: California

Counties: Placer

Length: 1.2miles

Trail end points: Pinedrop Ln. west of SR 267 to
North Tahoe Regional Park on Donner Rd.

Trail surfaces: Asphalt

Trail category: Greenway/Non-RT

Trail activities: Bike, Inline

Skating, Walking, Wheelchair Accessible

Parking & Trail Access

Parking for the Pinedrop Trail is available in North Tahoe Regional Park (6600 Donner Road). There is a \$5 fee to park, but local residents are exempt.



TrailLink
by Rails-to-Trails Conservancy





TrailLink.com



Pinedrop Trail

California



-  Trailhead
-  Restroom
-  Parking
-  Water Fountain
-  Tunnel