



2025

TrailLink Unlimited 

Guides   



**Busch
Greenway**
Missouri



Busch Greenway

Missouri

Spanning nearly five miles, the Busch Greenway provides an important connector between Missouri's famed Katy Trail, the



Spanning nearly five miles, the Busch Greenway provides an important connector between Missouri's famed [Katy Trail](#), the August A. Busch Conservation Area, and Missouri Research Park in western St. Louis. At the northern end of the business park, it parallels Highway 94 and connects with the Hamburg Trail.



Busch Greenway

Missouri

States: Missouri

Counties: St. Charles

Length: 4.8miles

Trail end points: Missouri Research Park to
Hamburg Trail (near Highway 94 and Highway
D)

Trail surfaces: Asphalt

Trail category: Greenway/Non-RT

Trail activities: Bike,Inline

Skating,Wheelchair Accessible,Walking

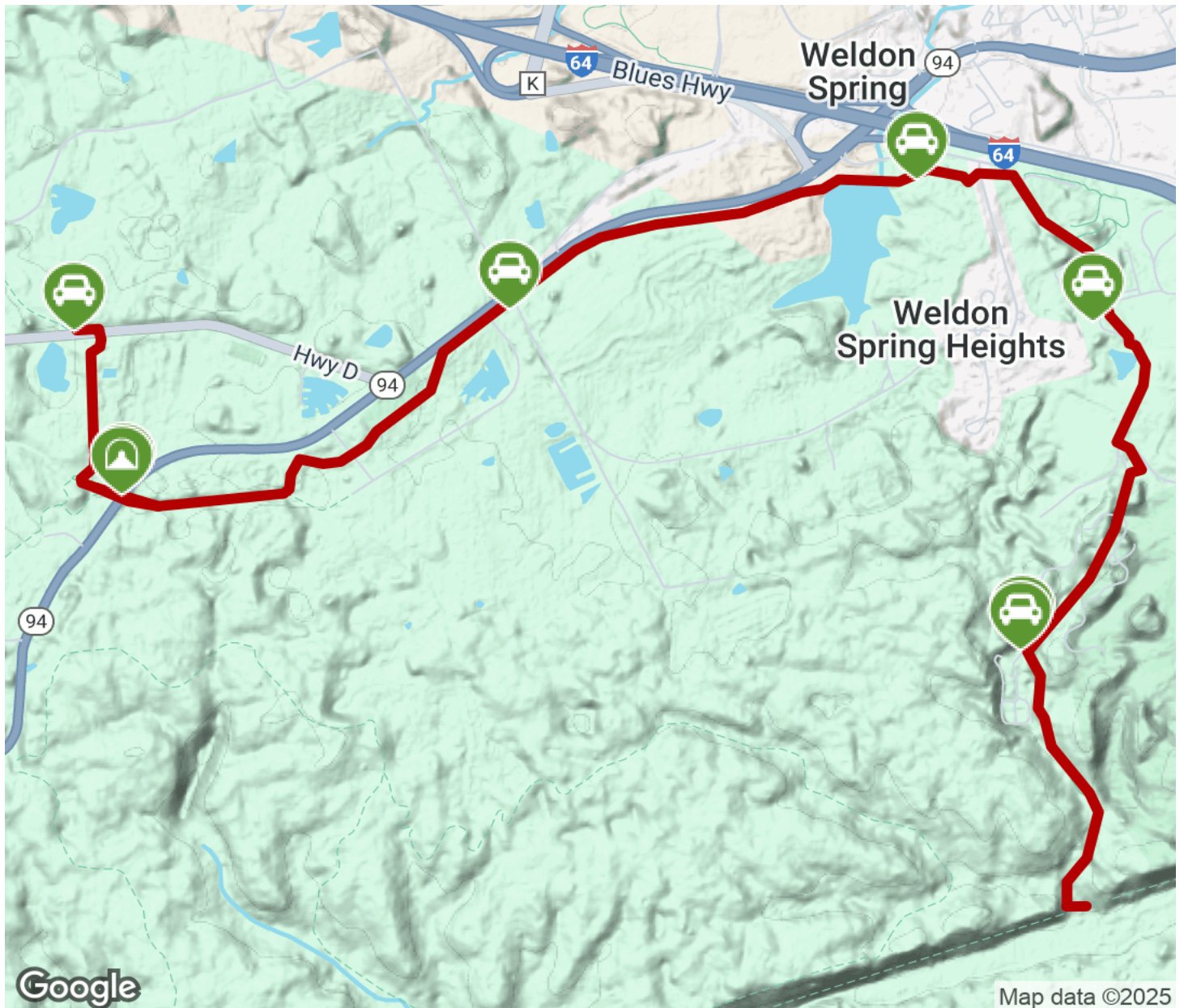
Parking & Trail Access






A trailhead is available in Missouri Research Park adjacent to the Duckett Creek wastewater facility and includes a self-service bike repair station.



Busch Greenway

Missouri



-  Trailhead
-  Restroom
-  Parking
-  Water Fountain
-  Tunnel