



2025

TrailLink Unlimited 

Guides



Harvard Trail
California



Harvard Trail

California

The Harvard Trail is a short sidepath along Harvard Avenue in Irvine. Beautifully landscaped, lit and featuring smooth concrete,



The Harvard Trail is a short sidepath along Harvard Avenue in Irvine. Beautifully landscaped, lit and featuring smooth concrete, the trail is a much more pleasant experience than your average roadside trail.

In the north, connect to the [Walnut Trail](#) to head east along an active rail line, or cross the tracks, Como Channel and Harvard Avenue to pick up the [Peters Canyon Trail](#). (Access to the Peters Canyon Trail is also available farther south at Warner Avenue.) From the trail's southern endpoint, continue on the [San Diego Creek Trail](#) for a scenic trek south or east. In addition to extending your adventure, it is possible to use these trails to form a loop.



TrailLink
by Rails-to-Trails Conservancy

TrailLink.com



Harvard Trail

California

States: California

Counties: Orange

Length: 1.5miles

Trail end points: San Diego Creek Trail at
Harvard Ave & Barranca Pkwy to Walnut Trail
at Harvard Ave, north of Tustin Field Dr

Trail surfaces: Asphalt, Concrete

Trail category: Greenway/Non-RT

Trail activities: Bike, Inline

Skating, Walking, Wheelchair Accessible

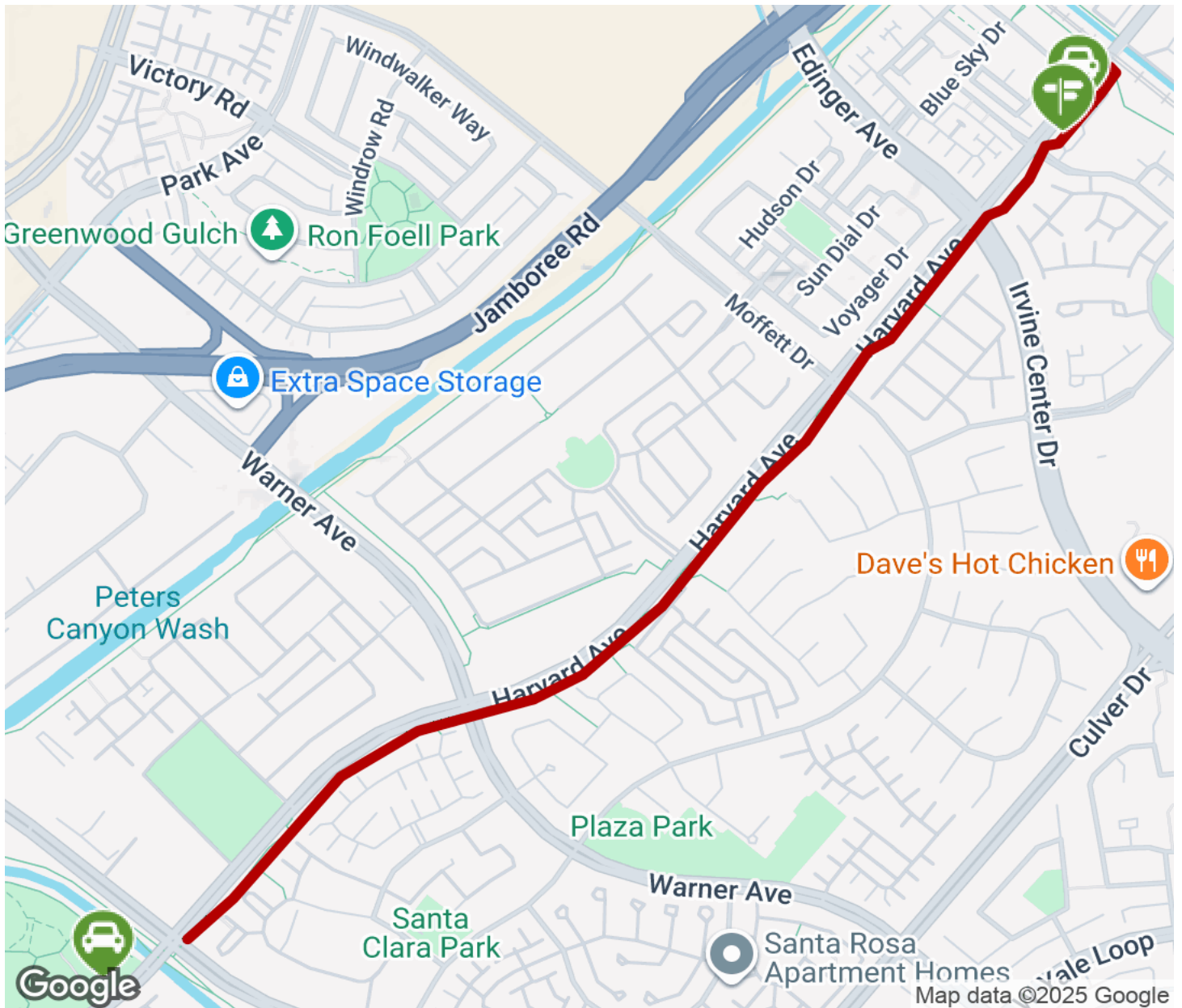
Parking & Trail Access






Parking for the Harvard Trail is available at Bill Barber Community Park on Harvard Avenue in Irvine. Cross Barranca Parkway from the parking lot to reach the trail's southern endpoint.



Harvard Trail

California



-  Trailhead
-  Restroom
-  Parking
-  Water Fountain
-  Tunnel