



2025

TrailLink Unlimited 

Guides   



**Tracks at Brea  
Trail**  
*California*



## Tracks at Brea Trail

California

*The Tracks at Brea Trail provides a 4-mile route across the city of Brea, which lies about 30 miles southeast of Los Angeles. The trail*



The Tracks at Brea Trail provides a 4-mile route across the city of Brea, which lies about 30 miles southeast of Los Angeles. The trail consists of a two-lane paved bikeway for wheeled users and a separate gravel footpath for pedestrians.

At the western end, you'll find Arovista Park, which offers athletic facilities, play areas, and picnic tables. From the park, the trail heads north and east, passing a shopping and dining destinations, recreational facilities and residential homes.

The Tracks at Brea Trail is under the umbrella of the [OC Loop](#), a network of 66 miles of trails and greenways around Orange County, California.



**TrailLink**  
by Rails-to-Trails Conservancy

**TrailLink.com**



# Tracks at Brea Trail

California

**States:** California

**Counties:** Orange

Length: 4miles

**Trail end points:** Arovista Park to Valencia  
Avenue at Nasa Street

**Trail surfaces:** Asphalt,Gravel

**Trail category:** Rail-Trail

**Trail activities:** Bike,Inline  
Skating,Wheelchair Accessible,Walking

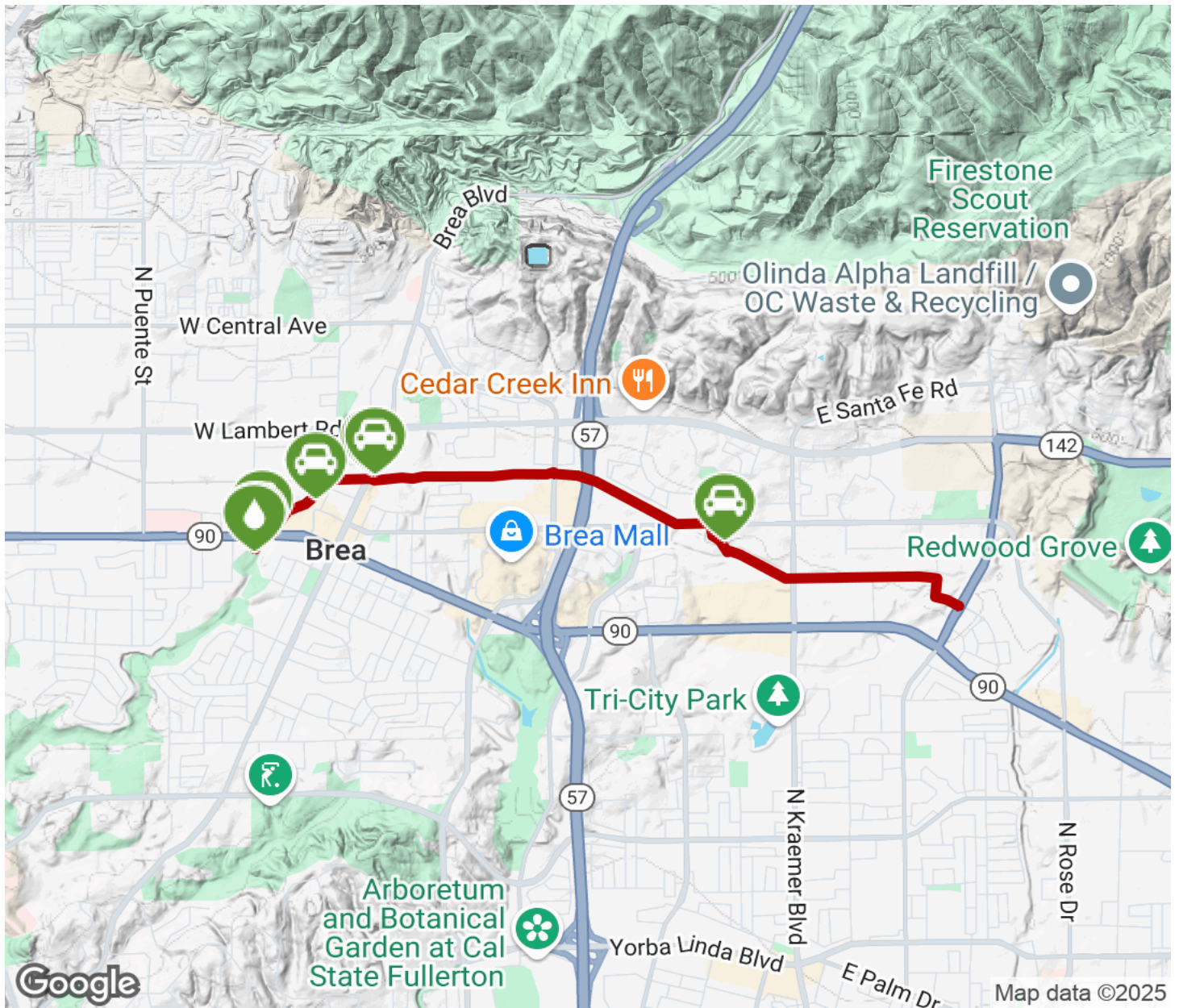
## Parking & Trail Access






Parking and restrooms can be found at Arovista Park (500 W. Imperial Highway). There is also a trailhead featuring parking on the east side of N. Brea Boulevard.



# Tracks at Brea Trail

California



-  Trailhead
-  Restroom
-  Parking
-  Water Fountain
-  Tunnel