



2025

TrailLink Unlimited 

Guides



**Baquiano
Trail**
California



Baquiano Trail

California

The Baquiano Trail is one trail of many in beautiful Sweeney Ridge, a prime bicycling and hiking area in San Mateo County. The trail



The Baquiano Trail is one trail of many in beautiful Sweeney Ridge, a prime bicycling and hiking area in San Mateo County. The trail climbs 550 feet from a junction with two hiking trails in the west to the multiuse [Sweeney Ridge Trail](#) at the Portolá Discovery Site in the east. The monument marks the approximate location where a Spanish explorer discovered the San Francisco Bay in 1769.



TrailLink
by Rails-to-Trails Conservancy

TrailLink.com



Baquiano Trail

California

States: California

Counties: San Mateo

Length: 0.97miles

Trail end points: Sweeney Ridge Trail at
Portola Discovery Site to Cattle Hill Trail

Trail surfaces: Dirt

Trail category: Greenway/Non-RT

Trail activities: Bike,Horseback
Riding,Walking

Parking & Trail Access

There are no parking areas for the Baquiano Trail. Consider parking at the trailhead for the [Sneath Lane Trail](#) at the southern end of Sneath Lane in San Bruno. From there, take the Sneath Lane Trail and Sweeney Ridge Trail past the Portolá Discovery Site to reach the Baquiano Trail.



TrailLink
by Rails-to-Trails Conservancy






TrailLink.com



Baquiano Trail

California



-  Trailhead
-  Restroom
-  Parking
-  Water Fountain
-  Tunnel