



2025

TrailLink Unlimited 

Guides



**Bradford
Creek
Greenway**
Alabama



Bradford Creek Greenway

Alabama

Bradford Creek Greenway is definitely a green way winding just over 2 miles through Madison under cover of a dense hardwood



Bradford Creek Greenway is definitely a green way winding just over 2 miles through Madison under cover of a dense hardwood forest. The paved pathway begins at Palmer Road (at the entrance to Palmer Park) and heads north following Bradford Creek past residential neighborhoods to end at Heritage Elementary School.

The trail has marked lanes separating walkers and bikers, offers trailside benches and picnic tables, and provides nice views of the creek, rural horse fields, and wetland areas, where you might spot beavers, possums, deer, and many species of birds.

Future plans call for extending the trail farther north to Liberty Middle School, further enhancing the corridor as a safe transportation route for students.



Bradford Creek Greenway

Alabama

States: Alabama

Counties: Madison

Length: 2.3miles

Trail end points: Palmer Park to Heritage
Elementary School

Trail surfaces: Asphalt

Trail category: Greenway/Non-RT

Trail activities: Bike, Inline

Skating, Wheelchair Accessible, Walking

Parking & Trail Access

Parking is available at the south terminus of the trail within Palmer Park (574 Palmer Road); the trailhead is on Palmer Road.



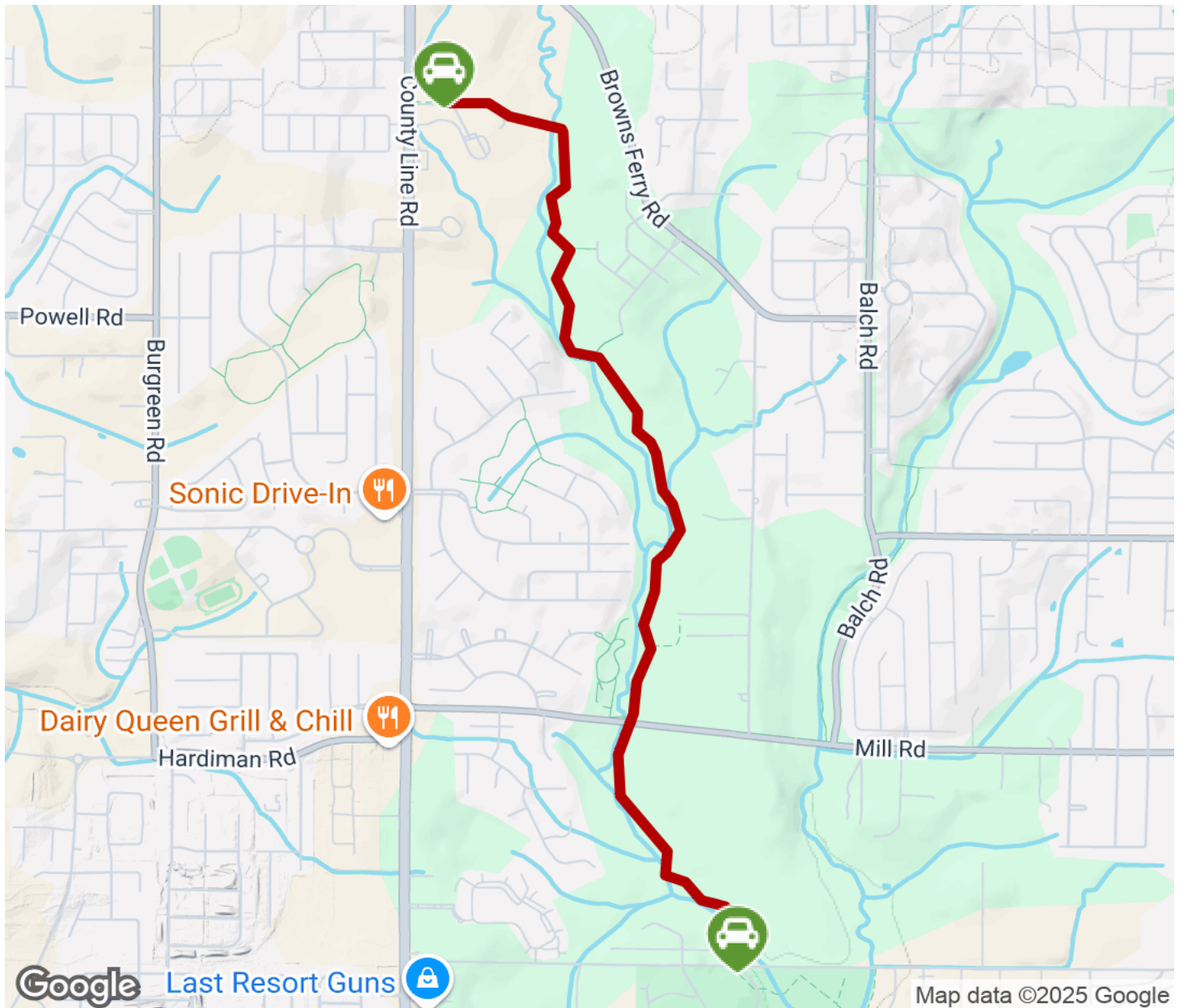
TrailLink
by Rails-to-Trails Conservancy





TrailLink.com



Bradford Creek Greenway

Alabama



-  Trailhead
-  Restroom
-  Parking
-  Water Fountain
-  Tunnel